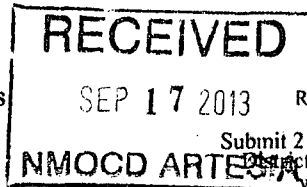


District I
1625 N. French Dr., Hobbs, NM 88240
District II
1301 W. Grand Avenue, Artesia, NM 88210
District III
1000 Rio Brazos Road, Aztec, NM 87410
District IV
1220 S. St. Francis Dr., Santa Fe, NM 87505

State of New Mexico
Energy Minerals and Natural Resources
Oil Conservation Division
1220 South St. Francis Dr.
Santa Fe, NM 87505



Form C-141
Revised October 10, 2003
Submit 2 Copies to appropriate District Office in accordance with Rule 116 on back side of form

Release Notification and Corrective Action

OPERATOR

☐ Initial Report ☒ Final Report

Name of Company Yates Petroleum Corporation	OGRID Number 25575	Contact Robert Asher
Address 104 S. 4 TH Street		Telephone No. 575-748-1471
Facility Name Bebop BPE State Com. #1-H	API Number 30-015-37551	Facility Type Battery

Surface Owner State	Mineral Owner State	Lease No. VO-7679
------------------------	------------------------	----------------------

LOCATION OF RELEASE

Unit Letter D	Section 36	Township 25S	Range 31E	Feet from the 660	North/South Line South	Feet from the 330	East/West Line West	County Eddy
------------------	---------------	-----------------	--------------	----------------------	---------------------------	----------------------	------------------------	----------------

Latitude 32.09213 Longitude 103.73863

NATURE OF RELEASE

Type of Release Produced water	Volume of Release 250 B/PW	Volume Recovered 0 B/PW
Source of Release Produced water line	Date and Hour of Occurrence 6/24/2013; PM	Date and Hour of Discovery 6/24/2013; PM
Was Immediate Notice Given? <input checked="" type="checkbox"/> Yes <input type="checkbox"/> No <input type="checkbox"/> Not Required	If YES, To Whom? Mike Bratcher/NMOCD II	
By Whom? Robert Asher/Yates Petroleum Corporation	Date and Hour 6/24/2013; AM	
Was a Watercourse Reached? <input type="checkbox"/> Yes <input checked="" type="checkbox"/> No	If YES, Volume Impacting the Watercourse: N/A	



If a Watercourse was Impacted, Describe Fully.*
N/A

Describe Cause of Problem and Remedial Action Taken.*
Eight (8) inch produced water line blew out.

Describe Area Affected and Cleanup Action Taken.*

An approximate area of 50' X 75' (north side of production pad) and an approximate area of 50' X 50' (west side of production pad). Production pad will be scraped; impacted soils will be taken to an NMOCD approved facility. Vertical and horizontal delineation samples outside of battery will be taken and analysis ran for TPH & BTEX (chlorides for documentation). If initial analytical results for TPH & BTEX are under RRAL's a Final Report, C-141 will be submitted to the OCD requesting closure. If the analytical results are above the RRAL a work plan will be submitted to the OCD. Depth to Ground Water: >100' (approximately 325', per the ChevronTexaco Trend Map), Wellhead Protection Area: No, Distance to Surface Water Body: > 1000', SITE RANKING IS 0. Based on enclosed analytical results and excavation work, Yates Petroleum Corporation requests closure.

I hereby certify that the information given above is true and complete to the best of my knowledge and understand that pursuant to NMOCD rules and regulations all operators are required to report and/or file certain release notifications and perform corrective actions for releases which may endanger public health or the environment. The acceptance of a C-141 report by the NMOCD marked as "Final Report" does not relieve the operator of liability should their operations have failed to adequately investigate and remediate contamination that pose a threat to ground water, surface water, human health or the environment. In addition, NMOCD acceptance of a C-141 report does not relieve the operator of responsibility for compliance with any other federal, state, or local laws and/or regulations.

Signature: 	OIL CONSERVATION DIVISION	
Printed Name: Robert Asher	Signed By  Approved by District Supervisor:	
Title: NM Environmental Regulatory Supervisor	SEP 18 2013 Approval Date:	Expiration Date: N/A
E-mail Address: boba@yatespetroleum.com	Conditions of Approval: N/A	Attached <input type="checkbox"/>
Date: Tuesday, September 17, 2013 Phone: 575-748-4217	2RP-1719	

* Attach Additional Sheets If Necessary