

District I  
1625 N. French Dr., Hobbs, NM 88240  
District II  
811 S. First St., Artesia, NM 88210  
District III  
1000 Rio Brazos Rd., Aztec, NM 87410  
District IV  
1220 S. St. Francis Dr., Santa Fe, NM 87505

State of New Mexico  
Energy, Minerals & Natural Resources

Form C-104  
Revised August 1, 2011

Oil Conservation Division  
1220 South St. Francis Dr.  
Santa Fe, NM 87505

Submit one copy to appropriate District Office

☐ AMENDED REPORT

I. REQUEST FOR ALLOWABLE AND AUTHORIZATION TO TRANSPORT

<sup>1</sup> Operator name and Address COG Operating LLC 2208 W. Main Street Artesia, NM 88210		<sup>2</sup> OGRID Number 229137
		<sup>3</sup> Reason for Filing Code/ Effective Date NW
<sup>4</sup> API Number 30 - 015-41521	<sup>5</sup> Pool Name Delaware River; Bone Spring	<sup>6</sup> Pool Code 16800
<sup>7</sup> Property Code 40008	<sup>8</sup> Property Name MYOX 32 Fee	<sup>9</sup> Well Number 2H

II. <sup>10</sup> Surface Location

Ul or lot no. C	Section 32	Township 25S	Range 28E	Lot Idn	Feet from the 190	North/South Line North	Feet from the 1980	East/West line West	County Eddy
--------------------	---------------	-----------------	--------------	---------	----------------------	---------------------------	-----------------------	------------------------	----------------

<sup>11</sup> Bottom Hole Location

Ul or lot no. N	Section 32	Township 25S	Range 28E	Lot Idn	Feet from the 330	North/South Line South	Feet from the 1965	East/West line West	County Eddy
<sup>12</sup> Lse Code P	<sup>13</sup> Producing Method Code F	<sup>14</sup> Gas Connection Date	<sup>15</sup> C-129 Permit Number	<sup>16</sup> C-129 Effective Date	<sup>17</sup> C-129 Expiration Date				

III. Oil and Gas Transporters

<sup>18</sup> Transporter OGRID	<sup>19</sup> Transporter Name and Address	<sup>20</sup> O/G/W
248440	Western Refining Company 1250 W. Washington - Ste 101 Tempe, AZ 85281	O




RECEIVED  
OCT 21 2013  
NMOCD ARTESIA

IV. Well Completion Data

<sup>21</sup> Spud Date 8/21/13	<sup>22</sup> Ready Date 9/25/13	<sup>23</sup> TD 12446'	<sup>24</sup> PBTD 12443'	<sup>25</sup> Perforations 8072-12393'	<sup>26</sup> DHC, MC
<sup>27</sup> Hole Size	<sup>28</sup> Casing & Tubing Size	<sup>29</sup> Depth Set	<sup>30</sup> Sacks Cement		
17 1/2"	13 3/8"	350'	350 sx		
12 1/4"	9 5/8"	2300'	750 sx		
8 3/4"	5 1/2"	12446'	2350 sx		
	2 7/8"	8017'			

V. Well Test Data

<sup>31</sup> Date New Oil 9/29/13	<sup>32</sup> Gas Delivery Date	<sup>33</sup> Test Date 10/14/13	<sup>34</sup> Test Length 24 Hrs	<sup>35</sup> Tbg. Pressure 280#	<sup>36</sup> Csg. Pressure
<sup>37</sup> Choke Size	<sup>38</sup> Oil 766	<sup>39</sup> Water 2341	<sup>40</sup> Gas 250		<sup>41</sup> Test Method Flowing

<sup>42</sup> I hereby certify that the rules of the Oil Conservation Division have been complied with and that the information given above is true and complete to the best of my knowledge and belief. Signature: 		OIL CONSERVATION DIVISION	
Printed name: Stormi Davis		Approved by: 	
Title: Regulatory Analyst		Title: 	
E-mail Address: sdavis@concho.com		Approval Date: 10/23/13	
Date: 10/18/13	Phone: 575-748-6946	