

UNITED STATES  
DEPARTMENT OF THE INTERIOR  
BUREAU OF LAND MANAGEMENTFORM APPROVED  
OMB NO. 1004-0135  
Expires: July 31, 2010**SUNDRY NOTICES AND REPORTS ON WELLS**  
**Do not use this form for proposals to drill or to re-enter an abandoned well. Use form 3160-3 (APD) for such proposals.**5. Lease Serial No.  
NMNM99034

6. If Indian, Allottee or Tribe Name

**SUBMIT IN TRIPLICATE - Other instructions on reverse side.**7. If Unit or CA/Agreement, Name and/or No.  
NMNM130256

1. Type of Well

☒ Oil Well ☐ Gas Well ☐ Other8. Well Name and No.  
JUNIPER BIP FEDERAL COM 12H

2. Name of Operator

YATES PETROLEUM CORPORATION

Contact: TINA HUERTA

E-Mail: tinah@yatespetroleum.com

9. API Well No.  
30-015-40754

3a. Address

105 SOUTH FOURTH STREET  
ARTESIA, NM 88210

3b. Phone No. (include area code)

Ph: 575-748-4168  
Fx: 575-748-458510. Field and Pool, or Exploratory  
CEDAR CANYON; BONE SPRING

4. Location of Well (Footage, Sec., T., R., M., or Survey Description)

Sec 8 T24S R29E NENE 1296FNL 587FEL

11. County or Parish, and State  
EDDY COUNTY, NM**12. CHECK APPROPRIATE BOX(ES) TO INDICATE NATURE OF NOTICE, REPORT, OR OTHER DATA**

| TYPE OF SUBMISSION                                    | TYPE OF ACTION                                |   |  |   |
|---|---|---|--|---|
| <input type="checkbox"/> Notice of Intent             | <input type="checkbox"/> Acidize              | <input type="checkbox"/> Deepen           | <input type="checkbox"/> Production (Start/Resume) | <input type="checkbox"/> Water Shut-Off |
| <input checked="" type="checkbox"/> Subsequent Report | <input type="checkbox"/> Alter Casing         | <input type="checkbox"/> Fracture Treat   | <input checked="" type="checkbox"/> Reclamation    | <input type="checkbox"/> Well Integrity |
| <input type="checkbox"/> Final Abandonment Notice     | <input type="checkbox"/> Casing Repair        | <input type="checkbox"/> New Construction | <input type="checkbox"/> Recomplete                | <input type="checkbox"/> Other          |
|   | <input type="checkbox"/> Change Plans         | <input type="checkbox"/> Plug and Abandon | <input type="checkbox"/> Temporarily Abandon       |   |
|   | <input type="checkbox"/> Convert to Injection | <input type="checkbox"/> Plug Back        | <input type="checkbox"/> Water Disposal            |   |

13. Describe Proposed or Completed Operation (clearly state all pertinent details, including estimated starting date of any proposed work and approximate duration thereof. If the proposal is to deepen directionally or recomple horizontally, give subsurface locations and measured and true vertical depths of all pertinent markers and zones. Attach the Bond under which the work will be performed or provide the Bond No. on file with BLM/BIA. Required subsequent reports shall be filed within 30 days following completion of the involved operations. If the operation results in a multiple completion or recomple in a new interval, a Form 3160-4 shall be filed once testing has been completed. Final Abandonment Notices shall be filed only after all requirements, including reclamation, have been completed, and the operator has determined that the site is ready for final inspection.)

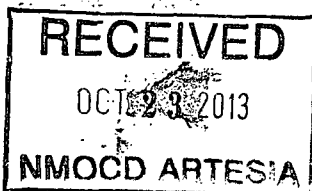
Interim Reclamation has been completed. Location was downsized 111 ft west to east, 111 ft west and south and 111 ft northwest corner. Seeding was done in June prior to the anticipated rainy season.

Included is an attachment with updated facility diagram and Interim Reclamation plat that can be used if needed to amend the APD.

**Accepted for Record Purposes.**  
**Approval Subject to Onsite Inspection.**  
**If BLM Objectives are not achieved,**  
**additional work may be required.**  
Date: 10-20-13

Signature: *J. Brown*

*W. D. Code 10/24/13*  
Accepted for record  
NMOCD



14. I hereby certify that the foregoing is true and correct.

Electronic Submission #220880 verified by the BLM Well Information System  
For YATES PETROLEUM CORPORATION, sent to the Carlsbad  
Committed to AFMSS for processing by JOHNNY DICKERSON on 09/26/2013 ()

Name (Printed/Typed) TINA HUERTA

Title REG REPORTING SUPERVISOR

Signature (Electronic Submission)

Date 09/23/2013

**THIS SPACE FOR FEDERAL OR STATE OFFICE USE**

Approved By \_\_\_\_\_

Title \_\_\_\_\_

Date \_\_\_\_\_

Conditions of approval, if any, are attached. Approval of this notice does not warrant or certify that the applicant holds legal or equitable title to those rights in the subject lease which would entitle the applicant to conduct operations thereon.

Office \_\_\_\_\_

Title 18 U.S.C. Section 1001 and Title 43 U.S.C. Section 1212, make it a crime for any person knowingly and willfully to make to any department or agency of the United States any false, fictitious or fraudulent statements or representations as to any matter within its jurisdiction.

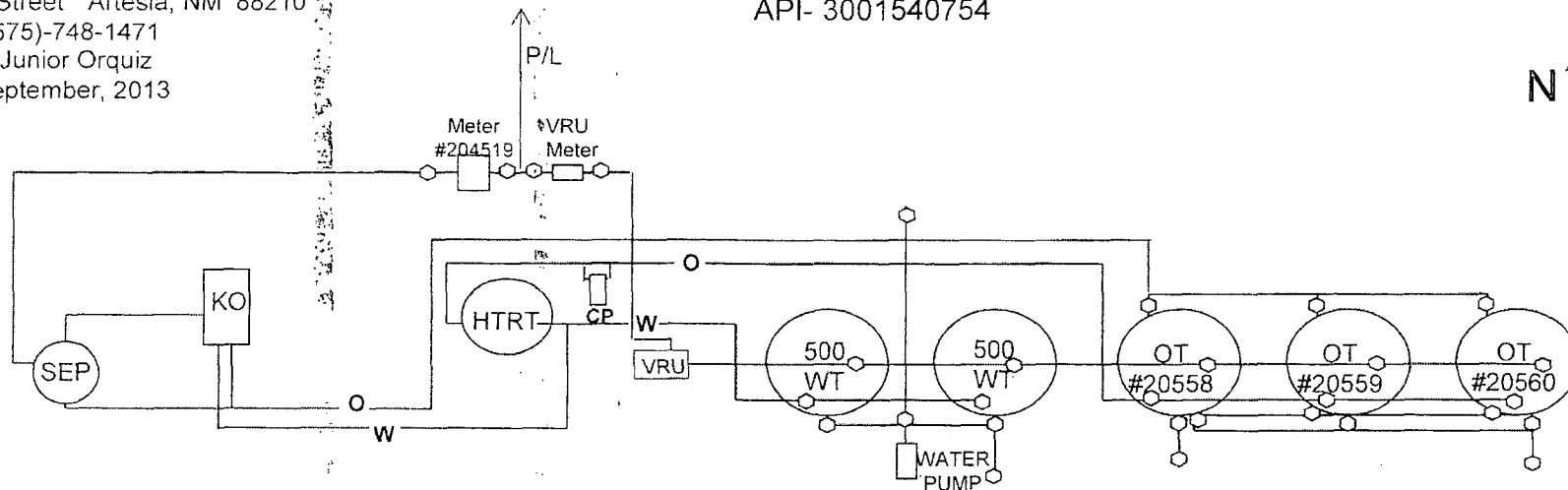
**\*\* OPERATOR-SUBMITTED \*\* OPERATOR-SUBMITTED \*\* OPERATOR-SUBMITTED \*\***



105 South 4<sup>th</sup> Street \* Artesia, NM 88210  
(575)-748-1471  
-Junior Orquiz  
September, 2013

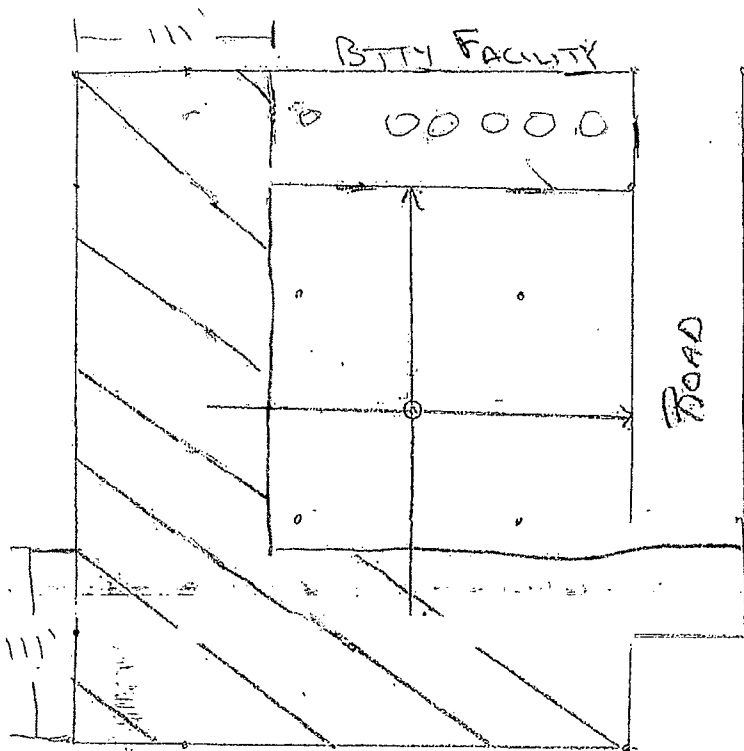
## JUNIPER BIP FEDERAL #12H BATTERY

1296' FNL & 587' FEL \* Sec 8 - T 24S - R 29E \* Unit A  
Eddy County, NM  
API- 3001540754



This diagram is subject to the Yates Petroleum Corporation August 1983 Security Plan  
which is on file at 105 South 4th Street, Artesia, NM

6-12-13  
Completed



Not To Scale  
Top Soil



~~Reclaimed~~ Reclaimed  
Area