

☐ AMENDED REPORT

## WELL LOCATION AND ACREAGE DEDICATION PLAT

API Number 30-015-40972	Pool Code 97918	Pool Name Burch Keely;Glorieta-Upper Yeso
Property Code 308086	Property Name BURCH KEELY UNIT	Well Number 635
OGRID No. 229137	Operator Name COG OPERATING, LLC	Elevation 3574'

### Surface Location

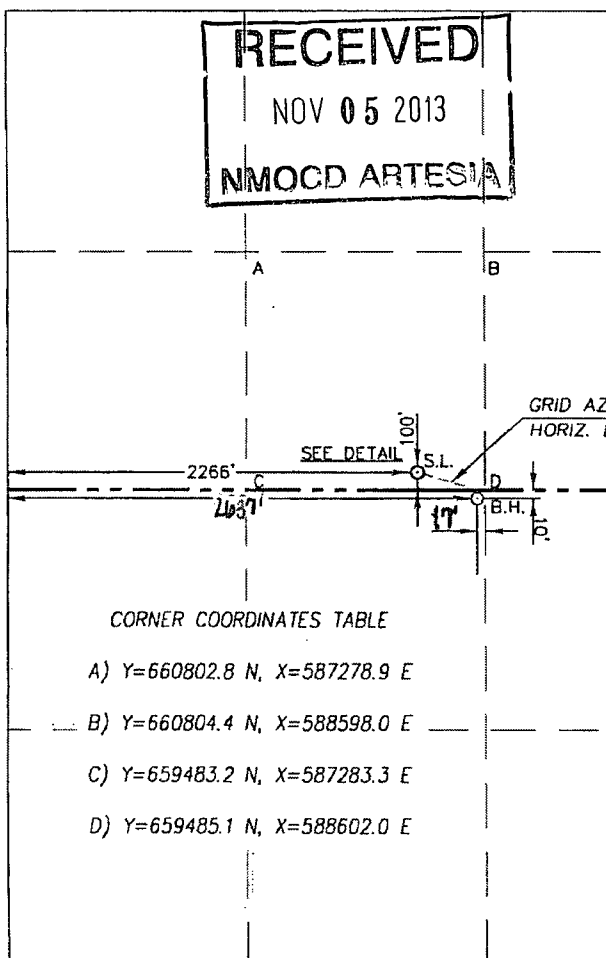
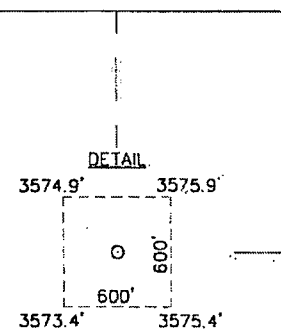

UL or lot No.	Section	Township	Range	Lot Idn	Feet from the	North/South line	Feet from the	East/West line	County
N	23	17-S	29-E		100	SOUTH	2266	WEST	EDDY

### Bottom Hole Location If Different From Surface

UL or lot No.	Section	Township	Range	Lot Idn	Feet from the	North/South line	Feet from the	East/West line	County
C	26	17-S	29-E		17	NORTH	2637	WEST	EDDY

Dedicated Acres	Joint or Infill	Consolidation Code	Order No.
40			

NO ALLOWABLE WILL BE ASSIGNED TO THIS COMPLETION UNTIL ALL INTERESTS HAVE BEEN CONSOLIDATED OR A NON-STANDARD UNIT HAS BEEN APPROVED BY THE DIVISION

<div style="border: 2px solid black; padding: 10px; text-align: center; margin-bottom: 10px;"> <h1 style="margin: 0;">RECEIVED</h1> <p style="font-size: 1.2em; margin: 5px 0;">NOV 05 2013</p> <h2 style="margin: 0;">NMOCD ARTESIA</h2> </div> <div style="text-align: center;">  <p><b>CORNER COORDINATES TABLE</b></p> <p>A) Y=660802.8 N, X=587278.9 E</p> <p>B) Y=660804.4 N, X=588598.0 E</p> <p>C) Y=659483.2 N, X=587283.3 E</p> <p>D) Y=659485.1 N, X=588602.0 E</p> </div>	<div style="text-align: center; margin-bottom: 20px;"> <h3>DETAIL</h3>  </div> <div style="text-align: center;"> <p>GRID AZ.=106°47'35"</p> <p>HORIZ. DIST.=378.5'</p> </div> <div style="text-align: center; margin-top: 20px;"> <p><b>GEODETIC COORDINATES</b></p> <p>NAD 27 NME</p> <p><b>SURFACE LOCATION</b></p> <p>Y=659584.4 N</p> <p>X=588229.8 E</p> <p>LAT.=32.812956° N</p> <p>LONG.=104.046154° W</p> <p><b>BOTTOM HOLE LOCATION</b></p> <p>Y=659475.0 N</p> <p>X=588592.0 E</p> </div>
<div style="display: flex; justify-content: space-between;"> <div style="width: 60%;"> <p><b>OPERATOR CERTIFICATION</b></p> <p>I hereby certify that the information herein is true and complete to the best of my knowledge and belief, and that this organization either owns a working interest or unleased mineral interest in the land including the proposed bottom hole location or has a right to drill this well at this location pursuant to a contract with an owner of such mineral or working interest, or to a voluntary pooling agreement or a compulsory pooling order heretofore entered by the division.</p> <div style="display: flex; justify-content: space-between; margin-top: 20px;"> <div style="width: 60%;"> <p style="font-size: 1.5em; font-family: cursive;">C. Jackson</p> <p>Signature</p> </div> <div style="width: 35%;"> <p style="font-size: 1.2em;">10/7/13</p> <p>Date</p> </div> </div> <p style="margin-top: 10px;"><u>Chasity Jackson</u></p> <p>Printed Name</p> <p style="margin-top: 10px;"><u>cjackson@concho.com</u></p> <p>E-mail Address</p> </div> <div style="width: 35%;"> <p><b>SURVEYOR CERTIFICATION</b></p> <p>I hereby certify that the well location shown on this plat was plotted from field notes of actual surveys made by me or under my supervision, and that the same is true and correct to the best of my belief.</p> <p style="text-align: center; margin-top: 10px;">JUNE 20, 2012</p> <p>Date of Survey</p> <p>Signature &amp; Seal of Professional Surveyor:</p> <div style="text-align: center; margin-top: 10px;">  </div> <p style="margin-top: 10px;">Certificate Number: Gary O. Eidson 12641</p> <p style="margin-top: 10px;">Professional Seal: Ronald J. Eidson 3239</p> <p style="margin-top: 10px;">DSS JWSC W.O.: 12.13.1625</p> </div> </div>	