

UNITED STATES
DEPARTMENT OF THE INTERIOR
BUREAU OF LAND MANAGEMENT

OCD Artesia

FORM APPROVED
OMB NO. 1004-0135
Expires: July 31, 2010**SUNDRY NOTICES AND REPORTS ON WELLS**
*Do not use this form for proposals to drill or to re-enter an abandoned well. Use form 3160-3 (APD) for such proposals.*5. Lease Serial No.
NMNM01165

6. If Indian, Allottee or Tribe Name

7. If Unit or CA/Agreement, Name and/or No.

SUBMIT IN TRIPLICATE - Other instructions on reverse side.

1. Type of Well

☒ Oil Well ☐ Gas Well ☐ Other8. Well Name and No.
GLOCK 17 MP FEDERAL 1H2. Name of Operator
MEWBOURNE OIL COMPANYContact: JACKIE LATHAN
E-Mail: jlathan@mewbourne.com9. API Well No.
30-015-41417-00-X1

3a. Address

HOBBS, NM 88241

3b. Phone No. (include area code)

Ph: 575-393-5905
Fx: 575-397-625210. Field and Pool, or Exploratory
WILDCAT

4. Location of Well (Footage, Sec., T., R., M., or Survey Description)

Sec 17 T20S R29E SWSW 400FSL 2000FWL
32.340201 N Lat, 104.061677 W Lon11. County or Parish, and State
EDDY COUNTY, NM

12. CHECK APPROPRIATE BOX(ES) TO INDICATE NATURE OF NOTICE, REPORT, OR OTHER DATA

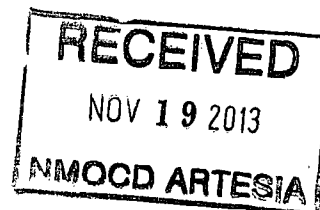
TYPE OF SUBMISSION	TYPE OF ACTION			
<input type="checkbox"/> Notice of Intent	<input type="checkbox"/> Acidize	<input type="checkbox"/> Deepen	<input type="checkbox"/> Production (Start/Resume)	<input type="checkbox"/> Water Shut-Off
<input checked="" type="checkbox"/> Subsequent Report	<input type="checkbox"/> Alter Casing	<input type="checkbox"/> Fracture Treat	<input type="checkbox"/> Reclamation	<input type="checkbox"/> Well Integrity
<input type="checkbox"/> Final Abandonment Notice	<input type="checkbox"/> Casing Repair	<input type="checkbox"/> New Construction	<input type="checkbox"/> Recomplete	<input checked="" type="checkbox"/> Other
	<input type="checkbox"/> Change Plans	<input type="checkbox"/> Plug and Abandon	<input type="checkbox"/> Temporarily Abandon	Drilling Operations
	<input type="checkbox"/> Convert to Injection	<input type="checkbox"/> Plug Back	<input type="checkbox"/> Water Disposal	

13. Describe Proposed or Completed Operation (clearly state all pertinent details, including estimated starting date of any proposed work and approximate duration thereof. If the proposal is to deepen directionally or recompleat horizontally, give subsurface locations and measured and true vertical depths of all pertinent markers and zones. Attach the Bond under which the work will be performed or provide the Bond No. on file with BLM/BIA. Required subsequent reports shall be filed within 30 days following completion of the involved operations. If the operation results in a multiple completion or recompleat in a new interval, a Form 3160-4 shall be filed once testing has been completed. Final Abandonment Notices shall be filed only after all requirements, including reclamation, have been completed, and the operator has determined that the site is ready for final inspection.)

10/01/13 TD 17 1/2" hole @ 1350'. Ran 1350' of 13 3/8" 54.5# & 48# H40 & J55 ST&C csg. Cemented with 1050 sks Class C w/additives. Mixed @ 13.5 #/g w/1.75 yd. Tail w/200 sks Class C w/1% CaCl2. Mixed @ 14.8 #/g w/1.33 yd. Plug down @ 1:15 PM 09/30/13. Circ 101 sks of cement to pit. WOC. At 2:00 P.M. 10/02/13, tested BOPE & csg to 1250# for 30 minutes, held OK. Drilled out with 12 1/4" bit.

Chart & schematic attached.

Bond on file: NM1693 nationwide & NMB000919

420 11/9/13
Accepted for record
11/13/13

14. I hereby certify that the foregoing is true and correct.

Electronic Submission #223941 verified by the BLM Well Information System
For MEWBOURNE OIL COMPANY, sent to the Carlsbad
Committed to AFMSS for processing by JUNE CARRASCO on 10/28/2013 (14JNC0200SE)

Name (Printed/Typed) JACKIE LATHAN

Title AUTHORIZED REPRESENTATIVE

Signature (Electronic Submission)

Date 10/22/2013

THIS SPACE FOR FEDERAL OR STATE OFFICE USE

Approved By

ACCEPTED

JAMES A AMOS
Title SUPERVISOR EPS

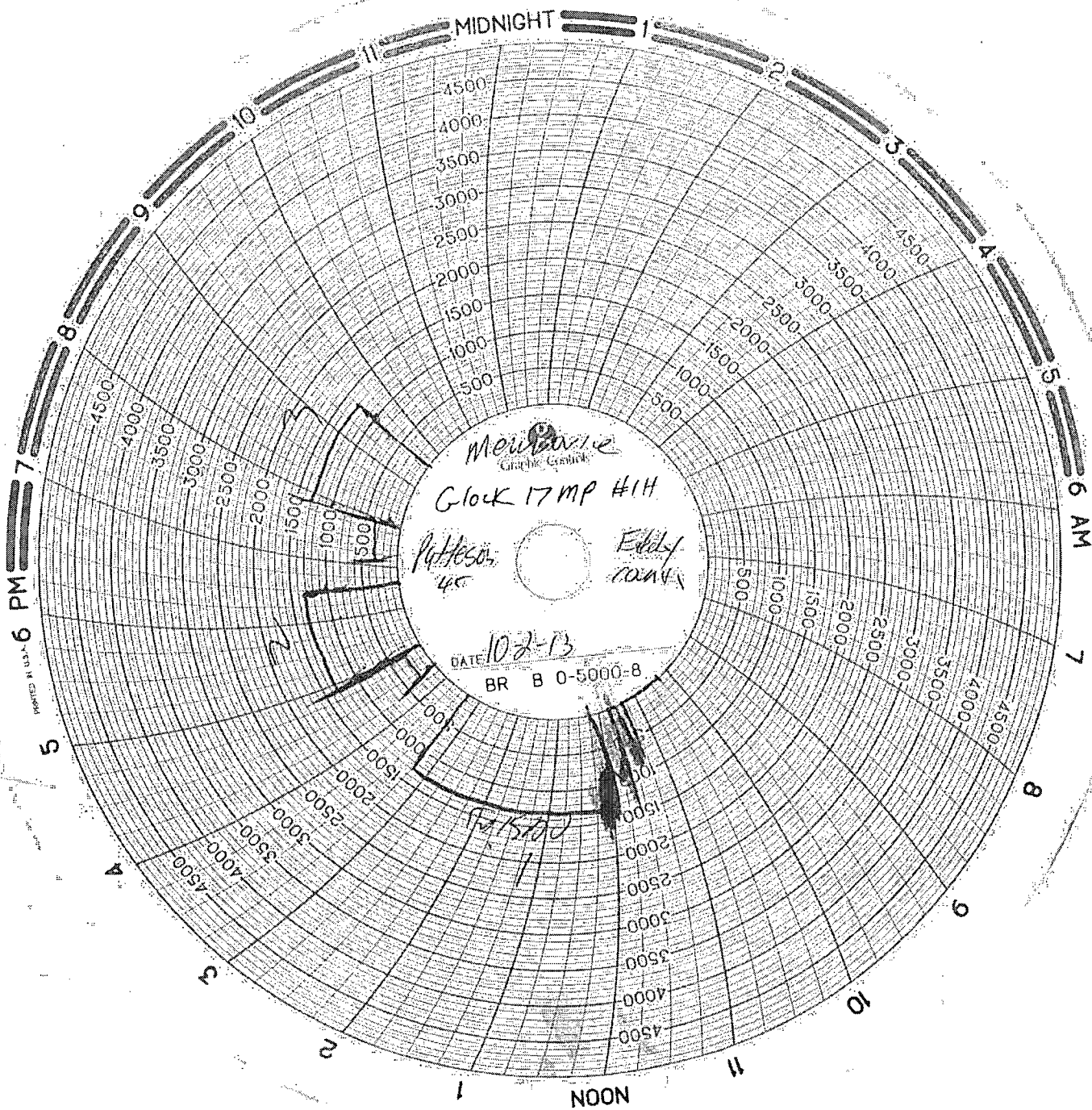
Date 11/17/2013

Conditions of approval, if any, are attached. Approval of this notice does not warrant or certify that the applicant holds legal or equitable title to those rights in the subject lease which would entitle the applicant to conduct operations thereon.

Office Carlsbad

Title 18 U.S.C. Section 1001 and Title 43 U.S.C. Section 1212, make it a crime for any person knowingly and willfully to make to any department or agency of the United States any false, fictitious or fraudulent statements or representations as to any matter within its jurisdiction.

** BLM REVISED ** BLM REVISED ** BLM REVISED ** BLM REVISED ** BLM REVISED **

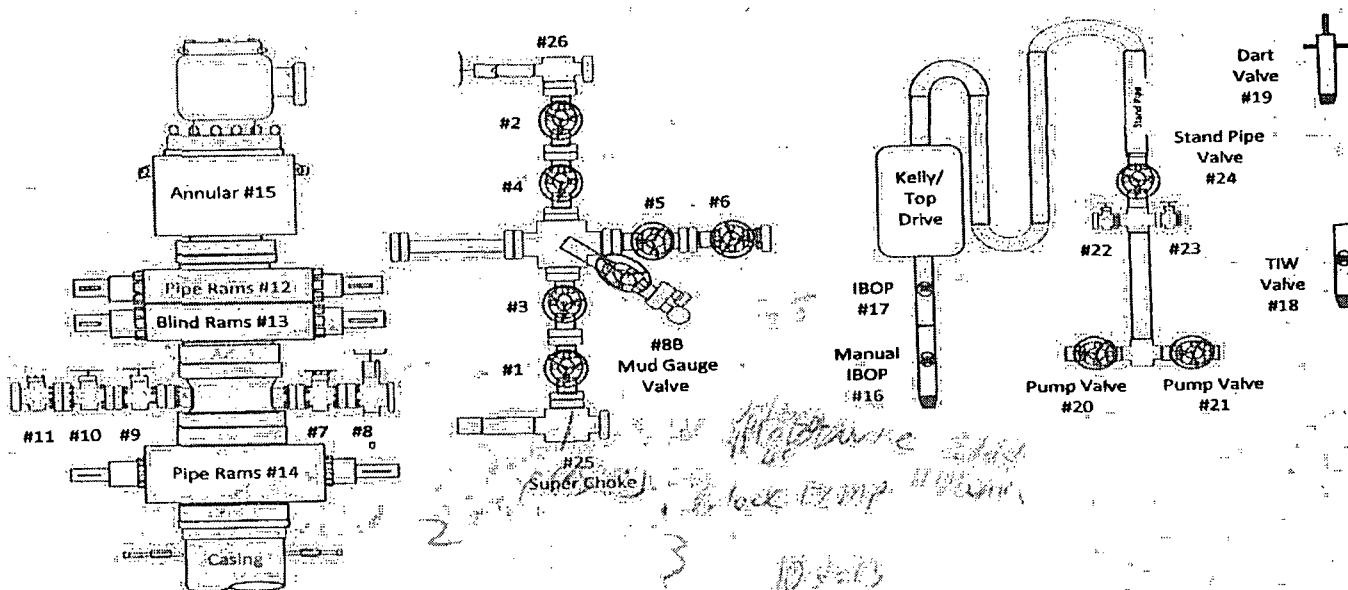




Pg. 1 of 2

*Appropriate Casing Valve Must Be Open During BOP Test *

* Check Valve Must Be Open/Disabled To Test Kill Line Valves *

[illegible]

SCARBROUGH, INC.

816 W. BYERS • P.O. BOX 1588
HOBBS, NEW MEXICO 88241
(575) 397-1312

ACCUMULATOR INSPECTION

COMPANY AND RIG Patterson / UTT R-9 #45

DESCRIPTION Kearney (Type 80) 6-Station 18-11 gal Bottles

ACCUMULATOR PRECHARGE 1100 PSI

ACCUMULATOR OPERATING PRESSURE 3000 PSI

MANIFOLD REGULATED OPERATING PRESSURE 1700 PSI

ANNULAR REGULATED PRESSURE 800 PSI

ELECTRIC PUMP PRESSURE SWITCH SETTINGS 0-3m PSI,
AUTO OFF 3000 PSI AND AUTO ON 2600 PSI

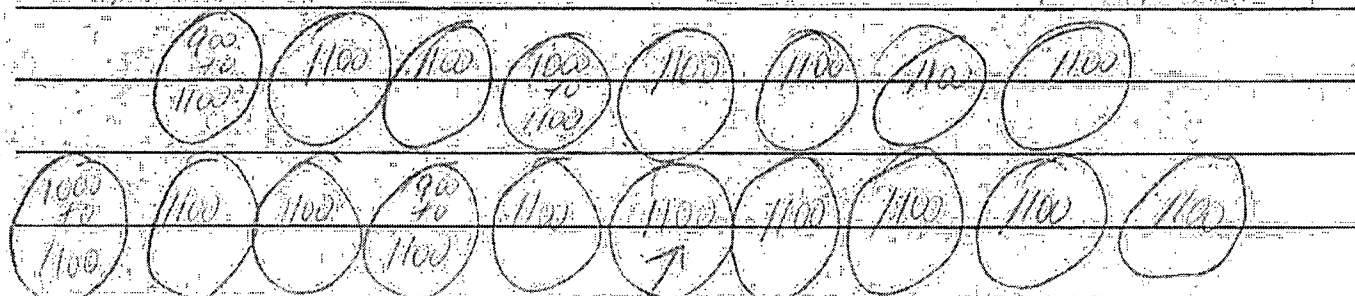
LEAK CHECK (INTERNAL/RESERVOIR ✓), (EXTERNAL ✓)

STORAGE PRESSURE GALLONS (IN BOTTLES) 99

TANK GALLONS TOTAL 279

TOTAL TIME TO RE-CHARGE SYSTEM 6 mins 31 Sec

NOTES Filled all Bottles to 1100 psi @ Nitrogen
Replaced 1 fill valve. all Systems operating
Normal



DATE 10-2-13 1106 Hrs INSPECTED BY N. Henry New Valve