

DISTRICT I
2125 N. French Dr., Hobbs, NM 88240
Phone (575) 393-6211 Fax: (575) 393-0720

DISTRICT II
811 S. First St., Artesia, NM 88210
Phone (575) 748-1283 Fax: (575) 748-9720

DISTRICT III
1000 Rio Brazos Rd., Aztec, NM 87410
Phone (505) 334-6178 Fax: (505) 334-6170

DISTRICT IV
1210 S. St. Francis Dr., Santa Fe, NM 87505
Phone (505) 476-3460 Fax: (505) 476-3462

State of New Mexico
Energy, Minerals and Natural Resources Department

Form C-102
Revised August 1, 2011

Submit one copy to appropriate
District Office

OIL CONSERVATION DIVISION
1210 South St. Francis Dr.
Santa Fe, New Mexico 87505

WELL LOCATION AND ACREAGE DEDICATION PLAT

☐ AMENDED REPORT

API Number 30-015-41497	Pool Code 96830	Pool Name Artesia, Glibrieta - Yeso (0)
Property Code 39734	Property Name AB STATE 647	Well Number 013
OGRID No. 873	Operator Name APACHE CORPORATION	Elevation 3689

Surface Location


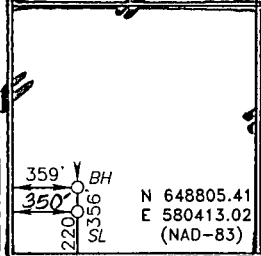

UL or lot No.	Section	Township	Range	Lot Idn	Feet from the	North/South line	Feet from the	East/West line	County
M	32	17 S	28 E		220	SOUTH	350	WEST	EDDY

Bottom Hole Location If Different From Surface

UL or lot No.	Section	Township	Range	Lot Idn	Feet from the	North/South line	Feet from the	East/West line	County
M	32	17 S	28 E		356	SOUTH	359	WEST	EDDY

Dedicated Acres 40	Joint or Infill	Consolidation Code	Order No.
------------------------------	-----------------	--------------------	-----------

NO ALLOWABLE WILL BE ASSIGNED TO THIS COMPLETION UNTIL ALL INTERESTS HAVE BEEN CONSOLIDATED
OR A NON-STANDARD UNIT HAS BEEN APPROVED BY THE DIVISION

N 654017.13 E 580331.75 (NAD-83)	N 654060.70 E 582941.71 (NAD-83)	N 654103.79 E 585547.25 (NAD-83)	OPERATOR CERTIFICATION <i>I hereby certify that the information contained herein is true and complete to the best of my knowledge and belief, and that this organization either owns a working interest or unleased mineral interest in the land including the proposed bottom hole location or has a right to drill this well at this location pursuant to a contract with an owner of such a mineral or working interest, or to a voluntary pooling agreement or a compulsory pooling order heretofore entered by the division.</i>  12/09/2013 Signature _____ Date Printed Name Fatima Vasquez Email Address Fatima.Vasquez@apachecorp.com
N 651411.38 E 580372.13 (NAD-83)			
SURFACE LOCATION Lat - N 32°47'02.98" Long - W 104°12'18.25" NMSPCE- N 649032.33 E 580759.39 (NAD-83) Lat - N 32°47'02.55" Long - W 104°12'16.36" NMSPCE- N 648969.43 E 539580.21 (NAD-27)	BOTTOM HOLE LOCATION Lat - N 32°47'04.31" Long - W 104°12'18.12" NMSPCE- N 649168.5 E 580766.3 (NAD-83) Lat - N 32°47'03.89" Long - W 104°12'16.28" NMSPCE- N 649105.6 E 539587.1 (NAD-27)	N 651507.35 E 585577.67 (NAD-83)	
 N 648805.41 E 580413.02 (NAD-83)	N 648857.37 E 583013.65 (NAD-83)	N 648910.14 E 585613.45 (NAD-83)	SURVEYOR CERTIFICATION <i>I hereby certify that the well location shown on this plat was plotted from field notes of actual surveys made by me or under my supervision, and that the same is true and correct to the best of my belief.</i>  Date Surveyed _____ Signature & Seal of Professional Surveyor Certificate No. Gary L. Jones 7977 BASIN SURVEYS 28809