

UNITED STATES
DEPARTMENT OF THE INTERIOR
BUREAU OF LAND MANAGEMENT

14-235

FORM APPROVED
OMB NO. 1004-0135
Expires: July 31, 2010**SUNDRY NOTICES AND REPORTS ON WELLS**
Do not use this form for proposals to drill or to re-enter an abandoned well. Use form 3160-3 (APD) for such proposals.

OCD Artesia

5. Lease Serial No.
NMNM92160

6. If Indian, Allottee or Tribe Name

7. If Unit or CA/Agreement, Name and/or No.

SUBMIT IN TRIPLICATE - Other instructions on reverse side.

1. Type of Well

☒ Oil Well ☐ Gas Well ☐ Other

8. Well Name and No.

SWITCH 28 33 FEDERAL COM 1H

2. Name of Operator

CIMAREX ENERGY COMPANY

Contact: ARICKA EASTERLING

E-Mail: aeasterling@cimarex.com

9. API Well No.

30-015-41635

3a. Address

202 S. CHEYENNE AVE, SUITE 1000
TULSA, OK 74103

3b. Phone No. (include area code)

Ph: 918-560-7060

10. Field and Pool, or Exploratory

SAGE DRAW; WOLFCAMP, E

4. Location of Well (Footage, Sec., T., R., M., or Survey Description)

Sec 28 T25S R26E 75FNL 990FEL

11. County or Parish, and State

EDDY COUNTY, NM

12. CHECK APPROPRIATE BOX(ES) TO INDICATE NATURE OF NOTICE, REPORT, OR OTHER DATA

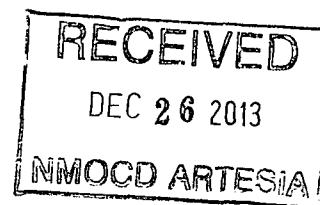
TYPE OF SUBMISSION	TYPE OF ACTION			
<input checked="" type="checkbox"/> Notice of Intent	<input type="checkbox"/> Acidize	<input type="checkbox"/> Deepen	<input type="checkbox"/> Production (Start/Resume)	<input type="checkbox"/> Water Shut-Off
<input type="checkbox"/> Subsequent Report	<input type="checkbox"/> Alter Casing	<input type="checkbox"/> Fracture Treat	<input type="checkbox"/> Reclamation	<input type="checkbox"/> Well Integrity
<input type="checkbox"/> Final Abandonment Notice	<input type="checkbox"/> Casing Repair	<input type="checkbox"/> New Construction	<input type="checkbox"/> Recomplete	<input checked="" type="checkbox"/> Other
	<input type="checkbox"/> Change Plans	<input type="checkbox"/> Plug and Abandon	<input type="checkbox"/> Temporarily Abandon	Change to Original A
	<input type="checkbox"/> Convert to Injection	<input type="checkbox"/> Plug Back	<input type="checkbox"/> Water Disposal	PD

13. Describe Proposed or Completed Operation (clearly state all pertinent details, including estimated starting date of any proposed work and approximate duration thereof. If the proposal is to deepen directionally or recompleat horizontally, give subsurface locations and measured and true vertical depths of all pertinent markers and zones. Attach the Bond under which the work will be performed or provide the Bond No. on file with BLM/BIA. Required subsequent reports shall be filed within 30 days following completion of the involved operations. If the operation results in a multiple completion or recompleat in a new interval, a Form 3160-4 shall be filed once testing has been completed. Final Abandonment Notices shall be filed only after all requirements, including reclamation, have been completed, and the operator has determined that the site is ready for final inspection.)

Cimarex Energy Inc. respectfully requests approval to change the rig layout as indicated on the attached diagram.

Cimarex is proposing a 380' X 320' drilling pad in order to accommodate the rig requirements.

Surface OK - J 12/3/13
See existing Conditions of Approval



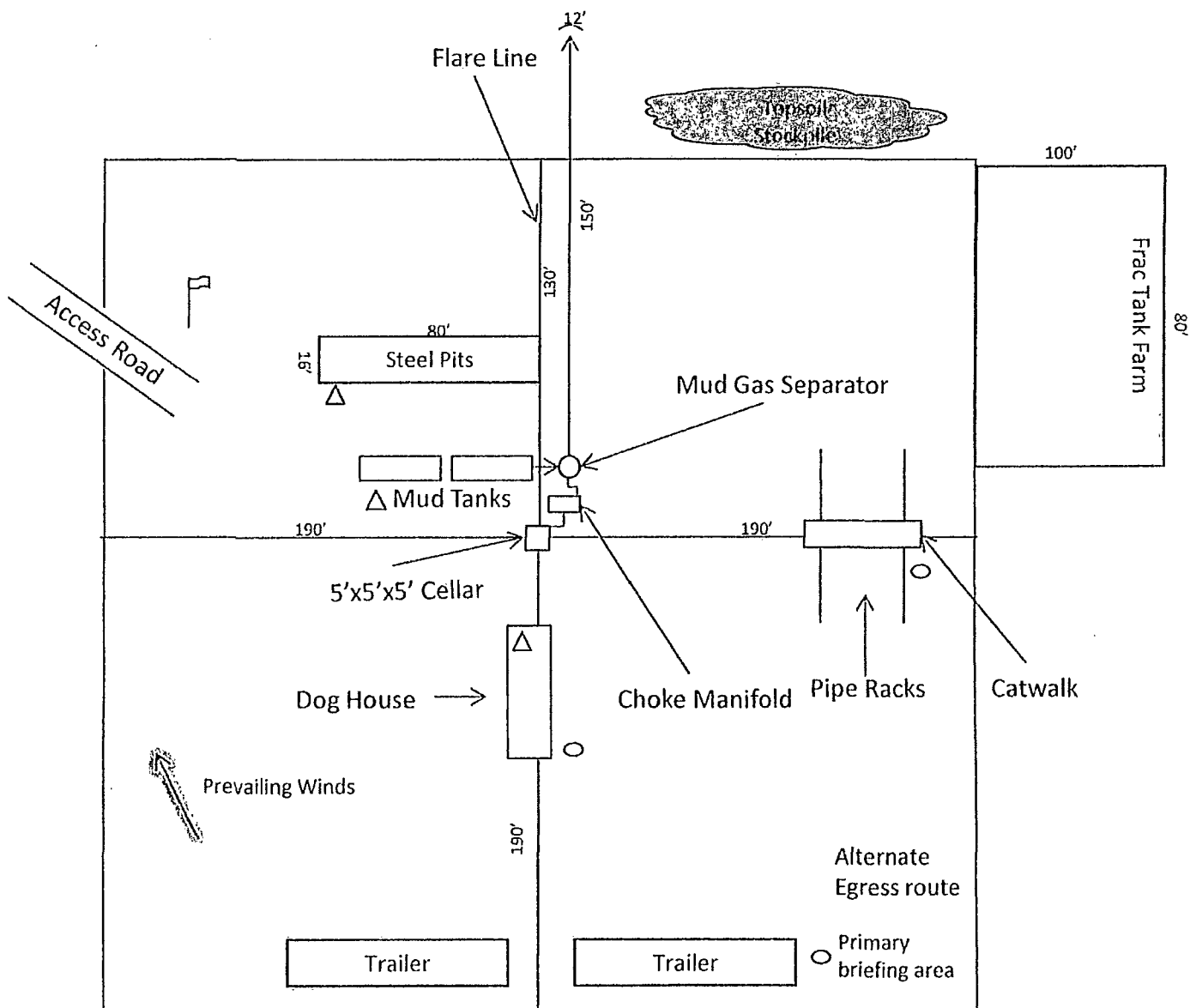
14. I hereby certify that the foregoing is true and correct.	
Electronic Submission #227264 verified by the BLM Well Information System For CIMAREX ENERGY COMPANY, sent to the Carlsbad Committed to AFMSS for processing by JOHNNY DICKERSON on 11/21/2013 ()	
Name (Printed/Typed) ARICKA EASTERLING	Title REGULATORY ANALYST
Signature (Electronic Submission)	Date 11/19/2013

THIS SPACE FOR FEDERAL OR STATE OFFICE USE

Approved By	Title
Conditions of approval, if any, are attached. Approval of this notice does not warrant or certify that the applicant holds legal or equitable title to those rights in the subject lease which would entitle the applicant to conduct operations thereon.	Office CARLSBAD FIELD OFFICE

Title 18 U.S.C. Section 1001 and Title 43 U.S.C. Section 1212, make it a crime for any person knowingly and willfully to make to any department or agency of the United States any false, fictitious or fraudulent statements or representations as to any matter within its jurisdiction.

**** OPERATOR-SUBMITTED ** OPERATOR-SUBMITTED ** OPERATOR-SUBMITTED ****






-  Wind Direction Indicators
(wind sock or streamers)
-  H2S Monitors
(alarms at bell nipple and shale shaker)
-  Briefing Areas



Exhibit D – Rig Diagram
 Switch 28 33 Federal Com 1H
 Cimarex Energy Co.
 18-17S-29E
 SHL 75 FNL & 990 FEL, 28-25S-26E
 BHL 660 FSL & 710 FEL, 33-25S-26E
 Eddy County, NM

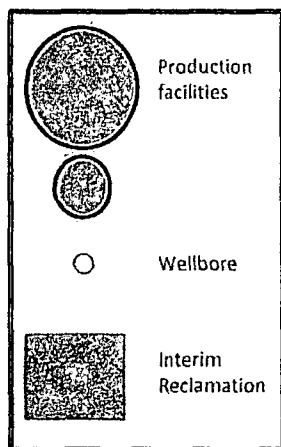
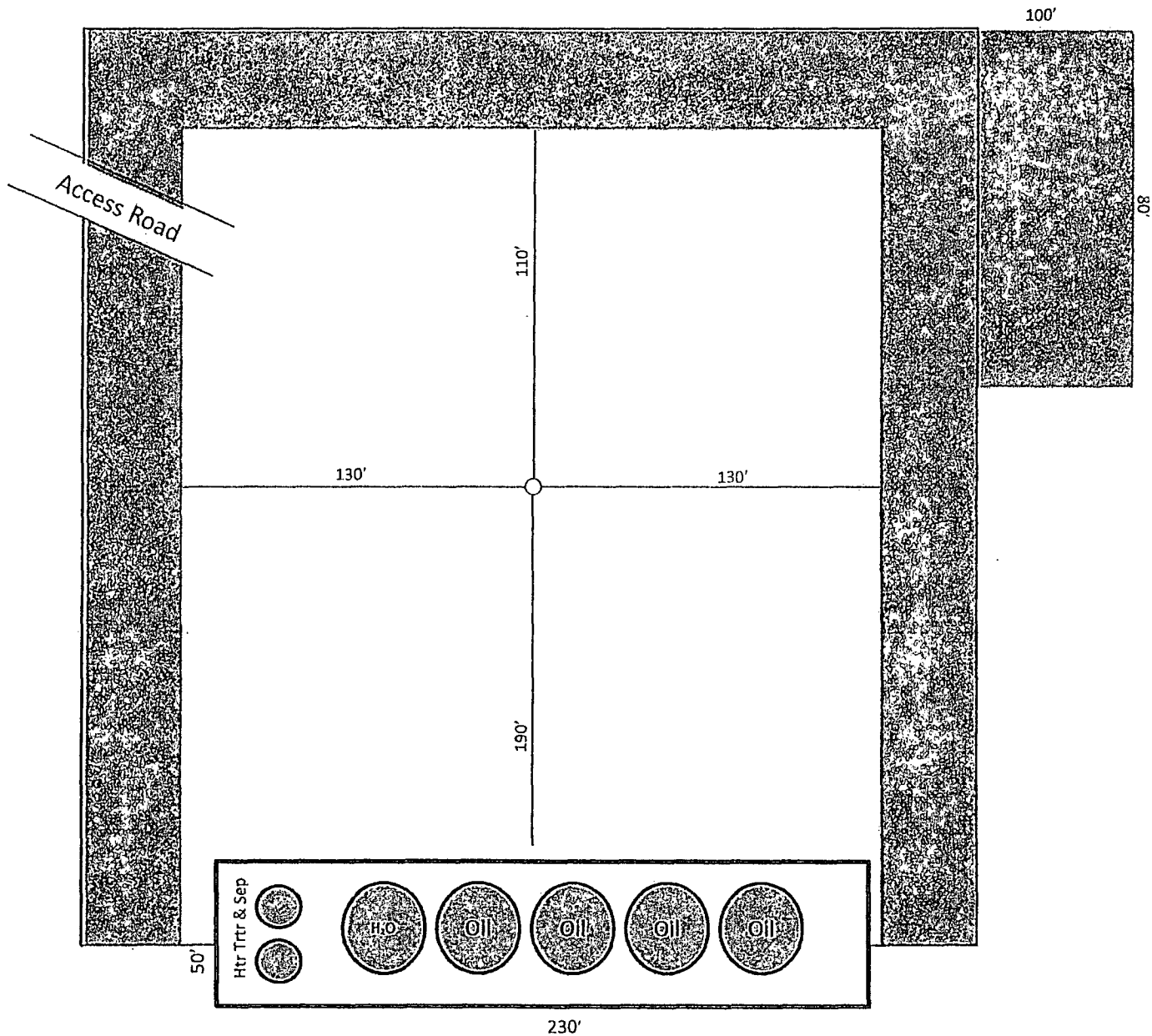


Exhibit D-1
Production Facilities Layout Diagram
Switch 28 33 Federal Com 1H
 Cimarex Energy Co.
 18-17S-29E
 SHL 75 FNL & 990 FEL, 28-25S-26E
 BHL 660 FSL & 710 FEL, 33-25S-26E
 Eddy County, NM