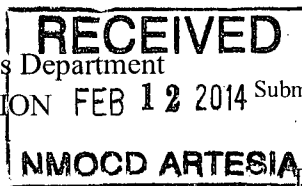


District I
1625 N. French Dr., Hobbs, NM 88240
Phone: (575) 393-6161 Fax: (575) 393-0720
District II
811 S. First St., Artesia, NM 88210
Phone: (575) 748-1283 Fax: (575) 748-9720
District III
1000 Rio Brazos Road, Aztec, NM 87410
Phone: (505) 334-6178 Fax: (505) 334-6170
District IV
1220 S. St. Francis Dr., Santa Fe, NM 87505
Phone: (505) 476-3460 Fax: (505) 476-3462

State of New Mexico
Energy, Minerals & Natural Resources Department
OIL CONSERVATION DIVISION
1220 South St. Francis Dr.
Santa Fe, NM 87505



Form C-102
Revised August 1, 2011
Submit one copy to appropriate
District Office
AMENDED REPORT

WELL LOCATION AND ACREAGE DEDICATION PLAT

¹ API Number 30-015-34081	² Pool Code 47545	³ Pool Name Nash Draw, Delaware
⁴ Property Code	⁵ Property Name Gold Rush 29 Federal	⁶ Well Number 2
⁷ OGRID No. 229137	⁸ Operator Name COG Operating LLC	⁹ Elevation 3104'

¹⁰ Surface Location

UL or lot no.	Section	Township	Range	Lot Idn	Feet from the	North/South line	Feet from the	East/West line	County
L	29	23S	30E		2045	South	705	West	Eddy

¹¹ Bottom Hole Location If Different From Surface

UL or lot no.	Section	Township	Range	Lot Idn	Feet from the	North/South line	Feet from the	East/West line	County

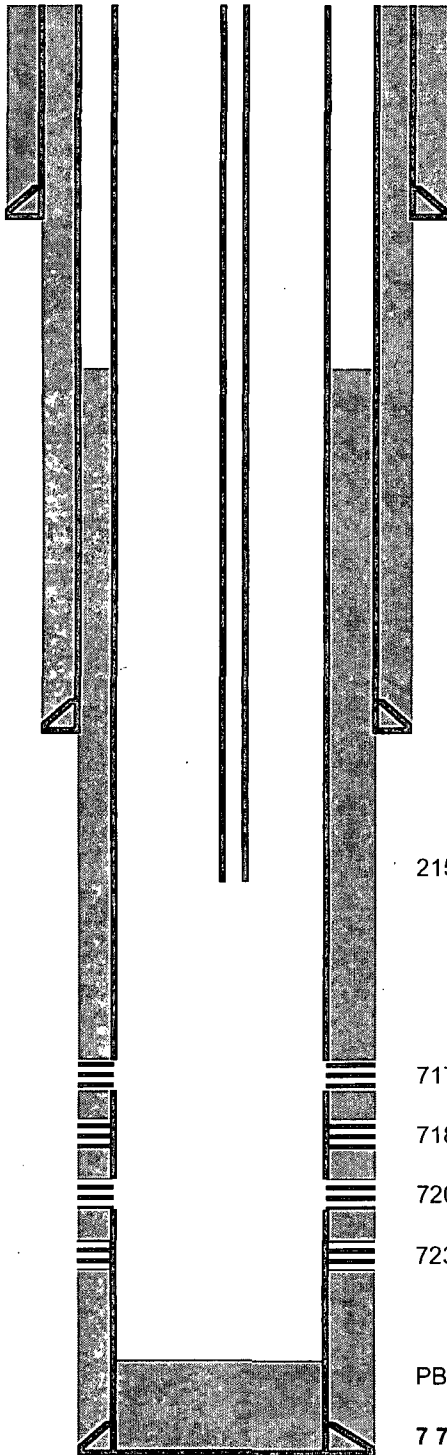
¹² Dedicated Acres 40	¹³ Joint or Infill	¹⁴ Consolidation Code	¹⁵ Order No.
-------------------------------------	-------------------------------	----------------------------------	-------------------------

No allowable will be assigned to this completion until all interests have been consolidated or a non-standard unit has been approved by the division.

¹⁶ 				¹⁷ OPERATOR CERTIFICATION I hereby certify that the information contained herein is true and complete to the best of my knowledge and belief, and that this organization either owns a working interest or unleased mineral interest in the land including the proposed bottom hole location or has a right to drill this well at this location pursuant to a contract with an owner of such a mineral or working interest, or to a voluntary pooling agreement or a compulsory pooling order heretofore entered by the division. Signature 2/10/14 Date Brian Maiorino Printed Name bmaiorino@concho.com E-mail Address
				¹⁸ SURVEYOR CERTIFICATION I hereby certify that the well location shown on this plat was plotted from field notes of actual surveys made by me or under my supervision, and that the same is true and correct to the best of my belief. Please see original plat Date of Survey Signature and Seal of Professional Surveyor: Certificate Number

Author:	Maiorino		
Well Name	Gold Rush 29 Fed	Well No.	#2
Field	Nash Draw	API #:	30-015-34081
County	Eddy	Prop #:	
State	New Mexico	Zone:	Brushy Canyon
Date	1/28/2014		
GL	3104'		
KB	3121'		

Description	O.D.	Grade	Weight	Depth	Cmt Sx	TOC
Surface Csg	13 3/8	J55	48	625	720	Surface
Inter Csg	8 5/8	J55	32	3,300	850	Surface
Prod Csg	5 1/2	J55	17	7,347	490	1360



Current Wellbore

17 1/2" hole
13 3/8" (J55 - 48#) @ 625' w/720 sx
TOC @ surface

TOC @ 1360'

11" hole
8-5/8" (J55 - 32#) @ 3300' w/850 sx
TOC @ surface

215 jts 2 7/8" Tubing

7172-7182

7188-7194 Delaware

7204-7210

7232-7236

PBTD @ 7300

7 7/8" hole
5-1/2" (J55 -17#) @ 7347' w/490 sx

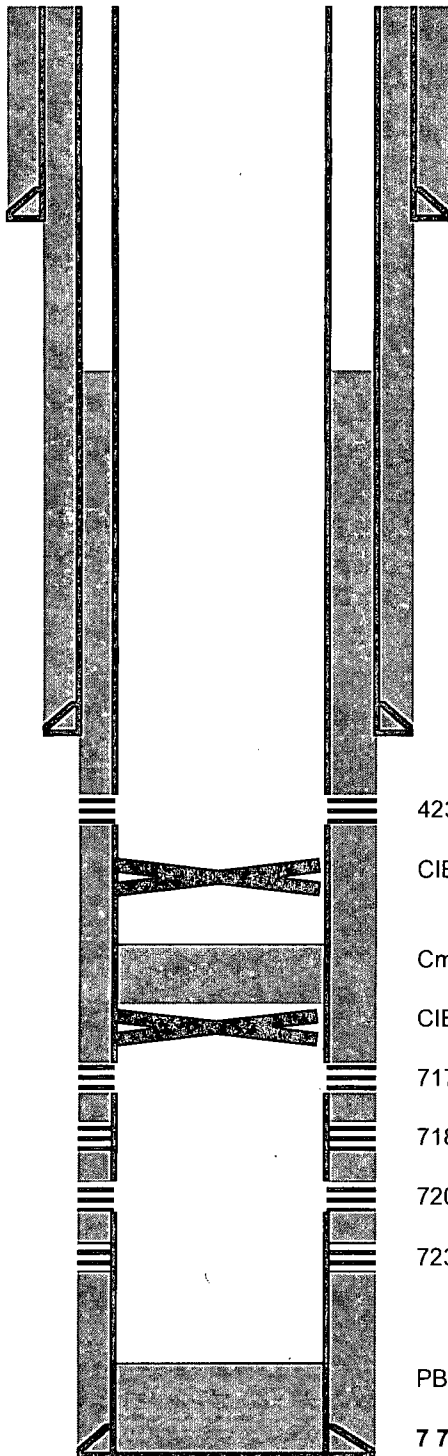
TD @ 7347'



Author:	Maiorino		
Well Name	Gold Rush 29 Fed	Well No.	#2
Field	Nash Draw	API #:	30-015-34081
County	Eddy	Prop #:	
State	New Mexico	Zone:	Bell Canyon
Date	1/28/2014		
GL	3104'		
KB	3121'		

Description	O.D.	Grade	Weight	Depth	Cmt Sx	TOC
Surface Csg	13 3/8	J55	48	625	720	Surface
Inter Csg	8 5/8	J55	32	3,300	850	Surface
Prod Csg	5 1/2	J55	17	7,347	490	1360

Proposed Wellbore



17 1/2" hole

13 3/8" (J55 - 48#) @ 625' w/720 sx

TOC @ surface

TOC @ 1360'

11" hole

8-5/8" (J55 - 32#) @ 3300' w/850 sx

TOC @ surface

4233' Delaware

CIBP @ 4500'

Cmt Plug 7100'-7150'

CIBP @ 7150'

7172-7182

7188-7194 Delaware

7204-7210

7232-7236

PBTD @ 7300

7 7/8" hole

5-1/2" (J55 -17#) @ 7347' w/490 sx

TD @ 7347'