

Submit 1 Copy To Appropriate District Office
District I - (575) 393-6161
1625 N. French Dr., Hobbs, NM 88240
District II - (575) 748-1283
811 S. First St., Artesia, NM 88210
District III - (505) 334-6178
1000 Rio Brazos Rd., Aztec, NM 87410
District IV - (505) 476-3460
1220 S. St. Francis Dr., Santa Fe, NM 87505

State of New Mexico
Energy, Minerals and Natural Resources

Form C-103
Revised July 18, 2013

OIL CONSERVATION DIVISION
1220 South St. Francis Dr.
Santa Fe, NM 87505

WELL API NO. 30-015-32466
5. Indicate Type of Lease STATE <input checked="" type="checkbox"/> FEE <input type="checkbox"/>
6. State Oil & Gas Lease No. U-492
7. Lease Name or Unit Agreement Name State U-492
8. Well Number 2
9. OGRID Number 16696
10. Pool name or Wildcat Salt Draw Atoka

SUNDRY NOTICES AND REPORTS ON WELLS
(DO NOT USE THIS FORM FOR PROPOSALS TO DRILL OR TO DEEPEN OR PLUG BACK TO A DIFFERENT RESERVOIR. USE "APPLICATION FOR PERMIT" (FORM C-101) FOR SUCH PROPOSALS.)

1. Type of Well: Oil Well ☐ Gas Well ☒ Other

2. Name of Operator
OXY USA Inc.

3. Address of Operator
P.O. Box 50250 Midland, TX 79710

4. Well Location
Unit Letter C: 800 feet from the north line and 2300 feet from the west line
Section 27 Township 24S Range 28E NMPM County Eddy

11. Elevation (Show whether DR, RKB, RT, GR, etc.)
2986'

12. Check Appropriate Box to Indicate Nature of Notice, Report or Other Data

NOTICE OF INTENTION TO:

- PERFORM REMEDIAL WORK ☐ PLUG AND ABANDON ☐
TEMPORARILY ABANDON ☐ CHANGE PLANS ☐
PULL OR ALTER CASING ☐ MULTIPLE COMPL ☐
DOWNHOLE COMMINGLE ☐
CLOSED-LOOP SYSTEM ☐
OTHER: ☐

SUBSEQUENT REPORT OF:

- REMEDIAL WORK ☐ ALTERING CASING ☐
COMMENCE DRILLING OPNS. ☐ P AND A ☐
CASING/CEMENT JOB ☐

OTHER: CIBP, TA, MIT ☒

13. Describe proposed or completed operations. (Clearly state all pertinent details, and give pertinent dates, including estimated date of starting any proposed work). SEE RULE 19.15.7.14 NMAC. For Multiple Completions: Attach wellbore diagram of proposed completion or recompletion.

TD-12990' PBTD- 11757' Perfs-11832-11930' CIBP-11782'

OXY USA Inc. respectfully requests to temporarily abandon this well. It is currently being evaluated for possible future recompletion.

1. RIH & set CIBP @ 11782', dump bail 3sx cmt to 11757'.
2. Notify NMOC of casing integrity test 24hrs in advance.
3. RU pump truck 4/10/14, circulate well with treated water, pressure test casing to 550# for 30 min.

Temporary Abandoned Status Approved
Until 4/16/2019
LAST PROD 2/1/2012

Spud Date:

Rig Release Date:

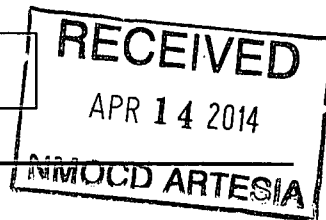
I hereby certify that the information above is true and complete to the best of my knowledge and belief.

SIGNATURE David Stewart TITLE Sr. Regulatory Advisor DATE 4/11/14


Type or print name David Stewart E-mail address: david.stewart@oxy.com PHONE: 432-685-5717

For State Use Only

APPROVED BY: Richard Inge TITLE COMPLIANCE OFFICER DATE 4/16/14
Conditions of Approval (if any):




OXY USA Inc. - Current
State V-492 #2
API No. 30-015-32466



Perf @ 600'

17-1/2" hole @ 600'
13-3/8" csg @ 600'
w/ 771sx-TOC-Surf-Circ

12-1/4" hole @ 2560'
9-5/8" csg @ 2560'
w/ 1060sx-TOC-Surf-Circ



8-1/2" hole @ 9800'
7" csg @ 9800'
DV T @ 5826'
w/ 1090sx-TOC-5056'-Calc

CIBP @ 11782' w/ 3sx cmt to 11757'

Perfs @ 11832-11930'

6-1/8" hole @ 12990'
5" liner @ 9529-12989'
w/ 430sx-TOC-9529'-Circ

PB-12941'

TD-12990'