

District I
1625 N. French Dr., Hobbs, NM 88240
District II
1301 W. Grand Avenue, Artesia, NM 88210
District III
1000 Rio Brazos Road, Aztec, NM 87410
District IV
1220 S. St. Francis Dr., Santa Fe, NM 87505

State of New Mexico
Energy Minerals and Natural Resources
Oil Conservation Division
1220 South St. Francis Dr.
Santa Fe, NM 87505

Form C-141
Revised October 10, 2003

Submit 2 Copies to appropriate
District Office in accordance
with Rule 116 on back
side of form

Release Notification and Corrective Action

2RP-539

OPERATOR

Initial Report

X Final Report

Name of Company	BOPCO, LP	Contact	Tony Savoie
Address	522 W. Mermod, Suite 704, Carlsbad, NM 88220	Telephone No.	(432)556-8730
Facility Name	Poker Lake Unit #158 Tank Battery	Facility Type	E&P

Surface Owner	Federal	Mineral Owner	Federal	Lease No.	
---------------	---------	---------------	---------	-----------	--

LOCATION OF RELEASE

Unit Letter	Section	Township	Range	Feet from the	North/South Line	Feet from the	East/West Line	County
A	7	24S	30E					Eddy

Latitude 32.237274° North

Longitude 103.914835° West

NATURE OF RELEASE




Type of Release	Produced water and crude oil	Volume of Release	5 bbls of produced water and 10 bbls of crude oil	Volume Recovered	None
Source of Release	A 2 3/8" flow line under the facility entrance road	Date and Hour of Occurrence	Unknown	Date and Hour of Discovery	5/8/2010, 10:43 AM
Was Immediate Notice Given?	X Yes No Not Required	If YES, To Whom?	Randy with the NMOCD		
By Whom?	Tony Savoie	Date and Hour	5/8/10, 12:24 PM		
Was a Watercourse Reached?	<input type="checkbox"/> Yes X No	If YES, Volume Impacting the Watercourse.			

If a Watercourse was Impacted, Describe Fully.*

Describe Cause of Problem and Remedial Action Taken.* The flow line delivering produced fluid from the well to the tank battery developed a leak. A temporary repair clamp was placed on the affected area.

Describe Area Affected and Cleanup Action Taken.* The released fluid affected approximately 250 sq. ft of pasture land and approximately 800 sq. ft. of caliche entrance road. The oil-saturated soil in the pasture measured approximately 125 ft. long by 2 ft. wide. Following initial response activities, the release was remediated as per NMOCD approval. Please reference the attached *Remediation Summary & Risk-Based Site Closure Request* for details of remediation activities and laboratory analytical results from confirmation soil samples.

I hereby certify that the information given above is true and complete to the best of my knowledge and understand that pursuant to NMOCD rules and regulations all operators are required to report and/or file certain release notifications and perform corrective actions for releases, which may endanger public health or the environment. The acceptance of a C-141 report by the NMOCD marked as "Final Report" does not relieve the operator of liability should their operations have failed to adequately investigate and remediate contamination that pose a threat to ground water, surface water, human health or the environment. In addition, NMOCD acceptance of a C-141 report does not relieve the operator of responsibility for compliance with any other federal, state, or local laws and/or regulations.

Signature: 		OIL CONSERVATION DIVISION	
Printed Name: Tony Savoie Ben S. Aguirre (Agent of BOPCO, LP)	Approved by District Supervisor: 		
Title: Project Manager Project Manager, Basin Environmental	Approval Date: 7/1/11	Expiration Date: NA	
E-mail Address: TASavoie@BassPet.com	Conditions of Approval: 		
Date: 2/14/13	Phone: (432)556-8730		

(806)549-9597

