

Submit 1 Copy To Appropriate District Office
District I- (575) 393-6161
1625 N. French Dr., Hobbs, NM 88240
District II- (575) 748-1283
1301 W. Grand Ave., Artesia, NM 88210
District III- (505) 334-6178
1000 Rio Brazos Rd., Aztec, NM 87410
District IV- (505) 476-3460
1220 S. St. Francis Dr., Santa Fe, NM 87505

State of New Mexico
Energy, Minerals and Natural Resources

Form C-103
Revised July 18, 2013

OIL CONSERVATION DIVISION
1220 South St. Francis Dr.
Santa Fe, NM 87505

SUNDRY NOTICES AND REPORTS ON WELLS (DO NOT USE THIS FORM FOR PROPOSALS TO DRILL OR TO DEEPEN OR PLUG BACK TO A DIFFERENT RESERVOIR, USE "APPLICATION FOR PERMIT" (FORM C-101) FOR SUCH PROPOSALS.)		WELL API NO. 30-005-64152
1. Type of Well: Oil Well <input checked="" type="checkbox"/> Gas Well <input type="checkbox"/> Other <input type="checkbox"/>		5. Indicate Type of Lease STATE <input type="checkbox"/> FEE <input type="checkbox"/>
2. Name of Operator Mack Energy Corporation		6. State Oil & Gas Lease No. NMNM-4433 & NMNM-132673
3. Address of Operator P.O. Box 960 Artesia, NM 88210		7. Lease Name or Unit Agreement Name Snow Lake Federal Com
4. Well Location Unit Letter <u>A</u> <u>990</u> feet from the <u>North</u> line and <u>330</u> feet from the <u>East</u> line Section <u>25</u> Township <u>15S</u> Range <u>28E</u> NMPM County <u>Chaves</u>		8. Well Number 1
11. Elevation (Show whether DR, RKB, RT, GR etc.) 3697' GR		9. OGRID Number 013837
		10. Pool Name or Wildcat Round Tank; San Andres

12. Check Appropriate Box to Indicate Nature of Notice, Report or Other Data

NOTICE OF INTENTION TO:

PERFORM REMEDIAL WORK ☐ PLUG AND ABANDON ☐
TEMPORARILY ABANDON ☐ CHANGE PLANS ☐
PULL OR ALTER CASING ☐ MULTIPLE COMPL ☐
DOWNHOLE COMMINGLE ☐
CLOSED-LOOP SYSTEM ☐
OTHER: ☐ Name Change ☒

SUBSEQUENT REPORT OF:

REMEDIALWORK ☐ ALTERING CASING ☐
COMMENCE DRILLING OPNS. ☐ P AND A ☐
CASING/CEMENT JOB ☐
OTHER: ☐

13. Describe proposed or completed operations. (Clearly state all pertinent details, and give pertinent dates, including estimated date of starting any proposed work). SEE RULE 19.15.7.14 NMAC. For Multiple Completions: Attach wellbore diagram of proposed completion or recompletion.

Mack Energy is proposing to change the name of the Calgary Federal #3 to the Snow Lake Federal Com #1.

prop 313516 (eff 6-1-2012)

NM OIL CONSERVATION
ARTESIA DISTRICT

JUL 22 2014

RECEIVED

Spud Date:

Rig Release Date:

I hereby certify that the information above is true and complete to the best of my knowledge and belief.


SIGNATURE Jerry W. Sherrell TITLE Production Clerk DATE 7/22/14

Type or print name Jerry W. Sherrell E-mail address: jerrys@mec.com PHONE: 575-748-1288

For State Use Only

APPROVED BY: [Signature] TITLE Dist. Rep. DATE 7/24/14

Conditions of Approval (if any):



IN REPLY REFER TO:

United States Department of the Interior

BUREAU OF LAND MANAGEMENT

New Mexico State Office

P.O. Box 27115

Santa Fe, New Mexico 87502-0115

www.blm.gov/nm



RECEIVED JUN 16 2014

NMNM 004433
NMNM 132673
3107 (NM92100-lbo)

JUN 10 2014

DECISION

Lessee(s): Armstrong Energy Corp.	:	Base Lease: NMNM 004433
P.O. Box 1973	:	
Roswell, NM 88202	:	Segregated Lease: NMNM132673
	:	
Slash Exploration LP	:	Lease Date: April 1, 1968
PO Box 1973	:	
Roswell, NM 88202	:	Unit: Round Tank Queen Unit
	:	
	:	Agreement No. NMNM 122241X
	:	
	:	Unit Effective: August 25, 2009
	:	

Oil and Gas Lease Segregated

A portion of the lands in Oil and Gas Lease NMNM 004433 have been committed to a Unit Agreement, and as provided in the agreement, the lease is hereby segregated effective August 25, 2009. The lands inside/committed to the Unit Agreement will receive a new serial number (NMNM 132673). The lands outside of the unit area retains the present serial number (NMNM 004433).

Base Lease: NMNM 004433:

Lands Outside Unit Area

T. 15S., R. 28 E., NMPM Chaves Co., NM
Sec. 25: NENW;
Containing 40.00 acres.

Segregated Lease NMNM 132673:

Lands Committed to the Unit Agreement:

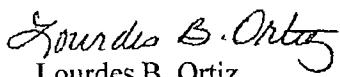
T. 15S., R. 28E., NMPM Chaves Co., NM
Sec. 24: S2NE, SENW, E2SW, SE;
25: NE;
Containing 520.00 acres.

The new lease NMNM 132673 has production inside the unit area. The base lease NMNM 004433 does not have production.

The base lease will be extended for as long as the segregated lease is producing, or for as long as the lease is itself producing. The term of the nonproducing lease will be co-extensive with that of the producing unitized lease.

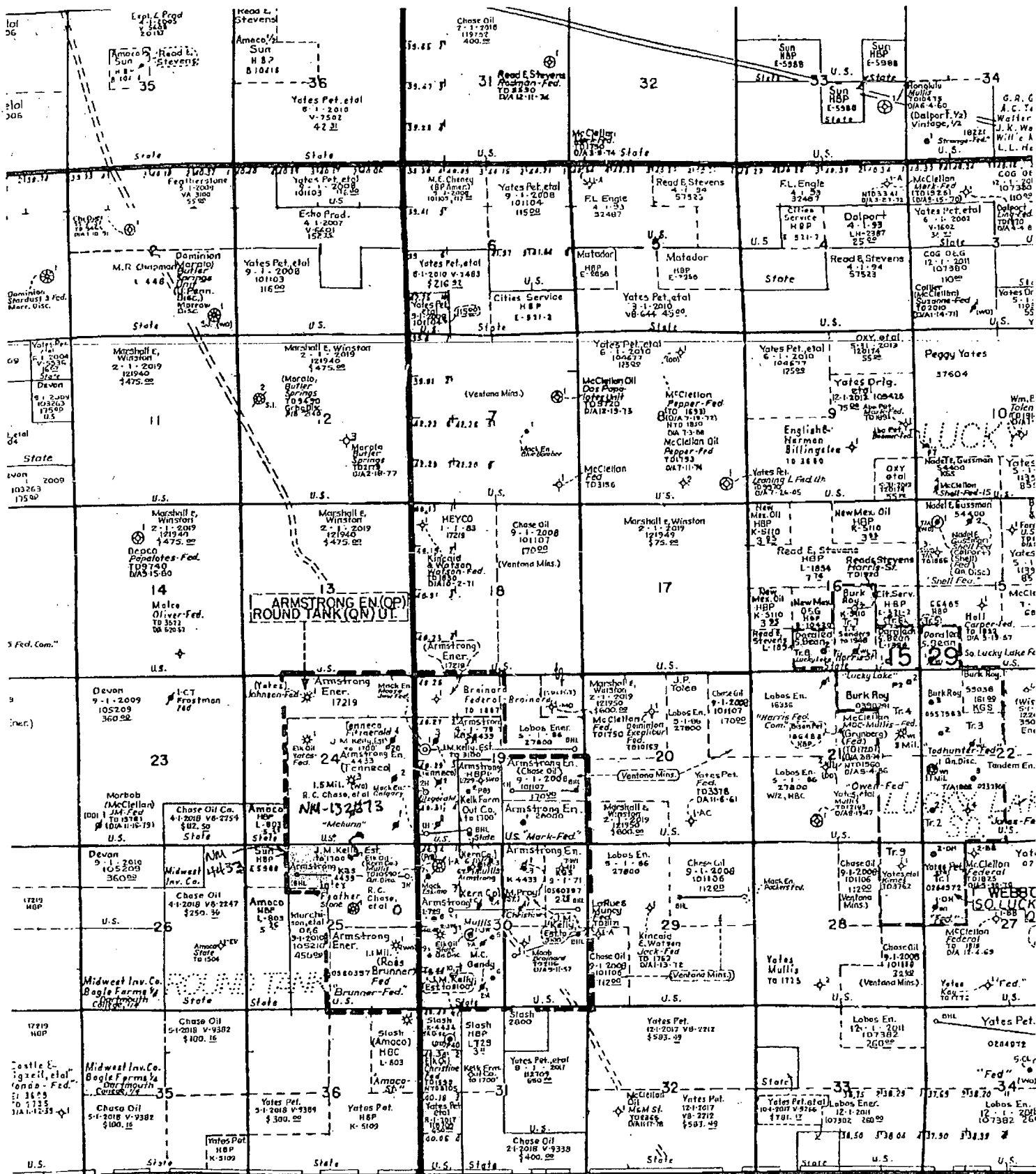
All future correspondence with regard to the lands in the segregated portion shall make reference to the new serial number NMNM 132673.

If you have any questions regarding this segregation, you may contact me at (505) 954-2146 or e-mail at lortiz@nm.blm.gov


Lourdes B. Ortiz
Land Law Examiner
Branch of Adjudication

cc:

ONRR (Kurt Simmons)



R29E

EDDY Eas

MIDLAND MAP COMPANY
P.O. BOX 1229 MIDLAND, TEXAS 79702
(432) 682-1603 (800) 592-4650