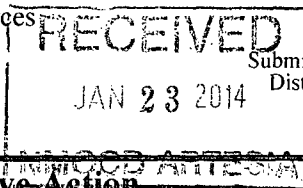


District I
1625 N. French Dr., Hobbs, NM 88240
District II
1301 W. Grand Avenue, Artesia, NM 88210
District III
1000 Rio Brazos Road, Aztec, NM 87410
District IV
1220 S. St. Francis Dr., Santa Fe, NM 87505

State of New Mexico
Energy Minerals and Natural Resources

Oil Conservation Division
1220 South St. Francis Dr.
Santa Fe, NM 87505



Form C-141
Revised October 10, 2003
Submit 2 Copies to appropriate
District Office in accordance
with Rule 116 on back
side of form

Release Notification and Corrective Action

OPERATOR

Initial Report

X Final Report

Name of Company	BOPCO, LP	260737	Contact	Tony Savoie	
Address	522 W. Mermod, Suite 704, Carlsbad, NM 88220			Telephone No.	(432)556-8730
Facility Name	Bass 3 Federal Well #4 Spill Site "C"			Facility Type	E&P
Surface Owner	Federal	Mineral Owner	Federal	API	Lease No. 30-015-28736




LOCATION OF RELEASE

Unit Letter	Section	Township	Range	Feet from the	North/South Line	Feet from the	East/West Line	County
O	3	22S	28E					Eddy

Latitude 32.418247° North

Longitude 104.072551° West

NATURE OF RELEASE

Type of Release	Produced water and crude oil	Volume of Release	More than 25 bbls of produced water and crude oil	Volume Recovered	None
Source of Release	Above ground 2 7/8" flow line	Date and Hour of Occurrence	Unknown	Date and Hour of Discovery	12/13/11 11:50 a.m.
Was Immediate Notice Given?	X Yes No Not Required	If YES, To Whom?	Mike Bratcher NMOCD and Jim Amos BLM		
By Whom?	Tony Savoie	Date and Hour	12/13/11 12:12 p.m.		
Was a Watercourse Reached?	<input type="checkbox"/> Yes X No	If YES, Volume Impacting the Watercourse.			
If a Watercourse was Impacted, Describe Fully.*					
Describe Cause of Problem and Remedial Action Taken.* An area where a section of flow line had been replaced was discovered that had released produced water and crude oil.					
Describe Area Affected and Cleanup Action Taken.* An area of stained soil measuring approximately 1,500 ft ² was discovered while doing site assessments on other spills on the flow line on 12/13/11. Following initial response activities, the release was remediated as per NMOCD recommended guidelines. Please reference the attached <i>Remediation Summary & Risk-Based Site Closure Request</i> for remediation details.					
I hereby certify that the information given above is true and complete to the best of my knowledge and understand that pursuant to NMOCD rules and regulations all operators are required to report and/or file certain release notifications and perform corrective actions for releases, which may endanger public health or the environment. The acceptance of a C-141 report by the NMOCD marked as "Final Report" does not relieve the operator of liability should their operations have failed to adequately investigate and remediate contamination that pose a threat to ground water, surface water, human health or the environment. In addition, NMOCD acceptance of a C-141 report does not relieve the operator of responsibility for compliance with any other federal, state, or local laws and/or regulations.					
Signature: 		OIL CONSERVATION DIVISION			
Printed Name: Tony Savoie		Approved by District Supervisor: 			
Title: Waste Mgmt. & Remediation Specialist		Approval Date: 9/4/14		Expiration Date: NA	
E-mail Address: TASavoie@BassPet.com		Conditions of Approval: 			
Date: 1/22/14		Phone: 432-556-8730			

2 RP-1000