

District I  
1625 N. French Dr., Hobbs, NM 88240  
District II  
811 S. First St., Artesia, NM 88210  
District III  
1000 Rio Brazos Road, Aztec, NM 87410  
District IV  
1220 S. St. Francis Dr., Santa Fe, NM 87505

State of New Mexico  
Energy Minerals and Natural Resources

Oil Conservation Division  
1220 South St. Francis Dr.  
Santa Fe, NM 87505

Form C-141  
Revised August 8, 2011

Submit 1 Copy to appropriate District Office in  
accordance with 19.15.29 NMAC.

**Release Notification and Corrective Action**

**OPERATOR**

☐ Initial Report ☒ Final Report

Name of Company: BOPCO, L.P.	Contact: Tony Savoie
Address: 522 W. Mermod, Suite 704 Carlsbad, N.M. 88220	Telephone No. 575-887-7329
Facility Name: Golden "D" Federal Well #4 Flow line	Facility Type: Exploration and Production
Release is 4630 ft. NW of well location in Section 8-21-29	

Surface Owner: Federal	Mineral Owner: Federal	API No. 30-015-35636
------------------------	------------------------	----------------------

**LOCATION OF RELEASE**

Unit Letter O	Section 8	Township 21S	Range 29E	Feet from the	North/South Line	Feet from the	East/West Line	County Eddy
------------------	--------------	-----------------	--------------	---------------	------------------	---------------	----------------	----------------

Latitude N 32.488680 Longitude W 104.008276

**NATURE OF RELEASE**

Type of Release Crude oil and produced water	Volume of Release 10 bbls oil and 10 bbls produced water	Volume Recovered 5 bbls total fluid
Source of Release 27/8" Flow line	Date and Hour of Occurrence 3/16/13 time unknown	Date and Hour of Discovery 3/16/13 9:00 a.m.
Was Immediate Notice Given? <input type="checkbox"/> Yes <input type="checkbox"/> No <input checked="" type="checkbox"/> Not Required	If YES, To Whom?	
By Whom?	Date and Hour	
Was a Watercourse Reached? <input type="checkbox"/> Yes <input checked="" type="checkbox"/> No	If YES, Volume Impacting the Watercourse.	

**NM OIL CONSERVATION**  
ARTESIA DISTRICT




NOV 14 2014

Describe Cause of Problem and Remedial Action Taken.\* The flow developed a leak due to internal corrosion; the bad section of pipe was replaced.

Describe Area Affected and Cleanup Action Taken.\* The spill impacted approximately 1440 sq. ft. of lease road and approximately 2700 ft. of pasture land. The free standing fluid was recovered with a vacuum truck and the saturated soil was scraped up, approximately 18 cubic yards of soil was hauled to Lea Lands for disposal. The impacted area will be remediated in accordance with the NMOCD and BLM spill remediation requirements for spills and releases.

*Basin Environmental began the remediation activities on 7/2/14 and completed the field activities on 7/11/14. Approximately 600 cubic yards of soil was hauled to Lea Land. Please reference the Site Closure Request dated October 2014 for details.*

I hereby certify that the information given above is true and complete to the best of my knowledge and understand that pursuant to NMOCD rules and regulations all operators are required to report and/or file certain release notifications and perform corrective actions for releases which may endanger public health or the environment. The acceptance of a C-141 report by the NMOCD marked as "Final Report" does not relieve the operator of liability should their operations have failed to adequately investigate and remediate contamination that pose a threat to ground water, surface water, human health or the environment. In addition, NMOCD acceptance of a C-141 report does not relieve the operator of responsibility for compliance with any other federal, state, or local laws and/or regulations.

Signature: 		<b>OIL CONSERVATION DIVISION</b>	
Printed Name: Tony Savoie		Approved by Environmental Specialist: 	
Title: Waste Management and Remediation Specialist		Approval Date: 11/17/14	Expiration Date: NA
E-mail Address: tasavoie@basspet.com		Conditions of Approval:  Attached <input type="checkbox"/>	
Date: 11/10/14	Phone: 432-556-8730		

\* Attach Additional Sheets If Necessary

2RP-1625