

District I
1625 N. French Dr., Hobbs, NM 88240
District II
811 S. First St., Artesia, NM 88210
District III
1000 Rio Brazos Rd., Aztec, NM 87410
District IV
1220 S. St. Francis Dr., Santa Fe, NM 87505

State of New Mexico
Energy, Minerals & Natural Resources

Form C-104
Revised August 1, 2011

Oil Conservation Division
1220 South St. Francis Dr.
Santa Fe, NM 87505

Submit one copy to appropriate District Office

☐ AMENDED REPORT

I. REQUEST FOR ALLOWABLE AND AUTHORIZATION TO TRANSPORT

¹ Operator name and Address COG Operating LLC 2208 W. Main Street Artesia, NM 88210		² OGRID Number 229137	
		³ Reason for Filing Code/ Effective Date NW	
⁴ API Number 30 - 015-41038	⁵ Pool Name Livingston Ridge; Bone Spring		⁶ Pool Code 39350
⁷ Property Code 39847	⁸ Property Name Bultaco State		⁹ Well Number 1H

II. ¹⁰ Surface Location

Ul or lot no. P	Section 36	Township 22S	Range 31E	Lot Idn	Feet from the 190	North/South Line South	Feet from the 330	East/West line East	County Eddy
--------------------	---------------	-----------------	--------------	---------	----------------------	---------------------------	----------------------	------------------------	----------------

¹¹ Bottom Hole Location

Ul or lot no. A	Section 36	Township 22S	Range 31E	Lot Idn	Feet from the 343	North/South Line North	Feet from the 378	East/West line East	County Eddy
¹² Lse Code S	¹³ Producing Method Code F	¹⁴ Gas Connection Date 11/13/14	¹⁵ C-129 Permit Number		¹⁶ C-129 Effective Date		¹⁷ C-129 Expiration Date		

III. Oil and Gas Transporters

¹⁸ Transporter OGRID	¹⁹ Transporter Name and Address	²⁰ O/G/W
282612	Murex N.A. Ltd 55 Waugh Dr - Ste 510 Houston, TX 77007	O
147831	Agave Energy Company 105 S. 4 th Street Artesia, NM 88210	G
NM OIL CONSERVATION ARTESIA DISTRICT NOV 18 2014 RECEIVED		


IV. Well Completion Data

²¹ Spud Date 8/23/14	²² Ready Date 10/13/14	²³ TD 14764' / 10270'	²⁴ PBDT 14640'	²⁵ Perforations 10498-14640'	²⁶ DHC, MC
²⁷ Hole Size	²⁸ Casing & Tubing Size	²⁹ Depth Set		³⁰ Sacks Cement	
17 1/2"	13 3/8"	749'		590	
12 1/4"	9 5/8"	4535'		1340	
8 3/4"	5 1/2"	14725'		2780	
	2 7/8"	9700'			

V. Well Test Data

³¹ Date New Oil 10/18/14	³² Gas Delivery Date 11/13/14	³³ Test Date 11/14/14	³⁴ Test Length 24 Hrs	³⁵ Tbg. Pressure 1775#	³⁶ Csg. Pressure
³⁷ Choke Size 22/64"	³⁸ Oil 1215	³⁹ Water 1114	⁴⁰ Gas 1666		⁴¹ Test Method Flowing

⁴² I hereby certify that the rules of the Oil Conservation Division have been complied with and that the information given above is true and complete to the best of my knowledge and belief.

Signature: 

Printed name:
Stormi Davis


Title:
Regulatory Analyst


E-mail Address:
sdavis@concho.com

Date:
11/17/14

Phone:
575-748-6946

OIL CONSERVATION DIVISION

Approved by: 

Title: 

Approval Date: 10/16/14