

UNITED STATES
DEPARTMENT OF THE INTERIOR
BUREAU OF LAND MANAGEMENTFORM APPROVED
OMB NO. 1004-0135
Expires: July 31, 2010**SUNDRY NOTICES AND REPORTS ON WELLS**
*Do not use this form for proposals to drill or to re-enter an abandoned well. Use form 3160-3 (APD) for such proposals.*5. Lease Serial No.
NMNM13413

6. If Indian, Allottee or Tribe Name

7. If Unit or CA/Agreement, Name and/or No.

SUBMIT IN TRIPLICATE - Other instructions on reverse side.

1. Type of Well

☐ Oil Well ☒ Gas Well ☐ Other2. Name of Operator
CIMAREX ENERGY COContact: MICHELLE CHAPPELL
E-Mail: mchappell@cimarex.com8. Well Name and No.
RIVERBEND 14 FEDERAL COM 001H9. API Well No.
30-015-415883a. Address
600 N. MARIENFELD STREET, SUITE 600
MIDLAND, TX 797013b. Phone No. (include area code)
Ph: 432-620-195910. Field and Pool, or Exploratory
WC-015 5252815D; WOLFCAMP

4. Location of Well (Footage, Sec., T., R., M., or Survey Description)

Sec 14 T25S R28E NWNW 700FNL 1160FWL
32.135472 N Lat, 104.062750 W Lon

11. County or Parish, and State

EDDY COUNTY, NM

12. CHECK APPROPRIATE BOX(ES) TO INDICATE NATURE OF NOTICE, REPORT, OR OTHER DATA

TYPE OF SUBMISSION	TYPE OF ACTION			
<input checked="" type="checkbox"/> Notice of Intent	<input type="checkbox"/> Acidize	<input type="checkbox"/> Deepen	<input type="checkbox"/> Production (Start/Resume)	<input type="checkbox"/> Water Shut-Off
<input type="checkbox"/> Subsequent Report	<input type="checkbox"/> Alter Casing	<input type="checkbox"/> Fracture Treat	<input type="checkbox"/> Reclamation	<input type="checkbox"/> Well Integrity
<input type="checkbox"/> Final Abandonment Notice	<input type="checkbox"/> Casing Repair	<input type="checkbox"/> New Construction	<input type="checkbox"/> Recomplete	<input checked="" type="checkbox"/> Other
	<input type="checkbox"/> Change Plans	<input type="checkbox"/> Plug and Abandon	<input type="checkbox"/> Temporarily Abandon	Change to Original A
	<input type="checkbox"/> Convert to Injection	<input type="checkbox"/> Plug Back	<input type="checkbox"/> Water Disposal	PD

13. Describe Proposed or Completed Operation (clearly state all pertinent details, including estimated starting date of any proposed work and approximate duration thereof. If the proposal is to deepen directionally or recompleat horizontally, give subsurface locations and measured and true vertical depths of all pertinent markers and zones. Attach the Bond under which the work will be performed or provide the Bond No. on file with BLM/BIA. Required subsequent reports shall be filed within 30 days following completion of the involved operations. If the operation results in a multiple completion or recompleat in a new interval, a Form 3160-4 shall be filed once testing has been completed. Final Abandonment Notices shall be filed only after all requirements, including reclamation, have been completed, and the operator has determined that the site is ready for final inspection.)

Cimarex Energy Co. would like to respectfully request to change our production facility layout and reclaim from what we originally filed. Originally the battery was to be located on the South side in the Southeast corner. We have decided to drill the Riverbend 14 Fed Com 2 well first. In order for us to build the battery and still be able to come back and drill the Riverbend 14 Fed Com 1 and Riverbend 11 Fed Com 1 we needed to make these changes. We would like to put the battery on the East side. The approved pad size is the same. Please see attached rig layout, production facility layout and reclaim diagram for your approval.

NM OIL CONSERVATION
ARTESIA DISTRICT

JAN 26 2015

RECEIVED

APD 2/4/15
Accepted for record
RMSOB

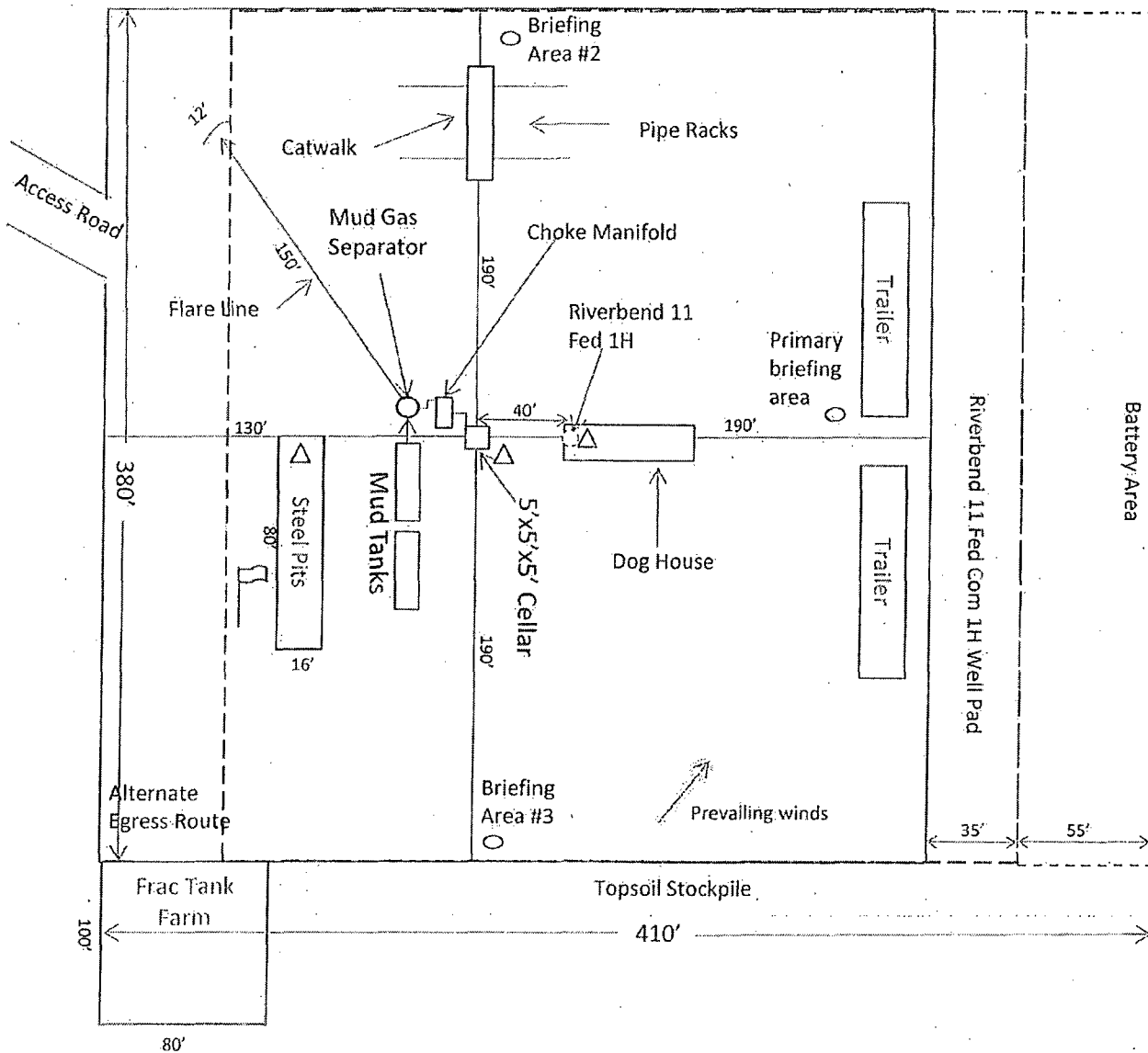
14. I hereby certify that the foregoing is true and correct. Electronic Submission #286662 verified by the BLM Well Information System For CIMAREX ENERGY CO, sent to the Carlsbad	
Name (Printed/Typed) MICHELLE CHAPPELL	Title REGULATORY TECHNICIAN
Signature (Electronic Submission)	Date 12/31/2014

THIS SPACE FOR FEDERAL OR STATE OFFICE USE

Approved By <u>James R. Pina</u>	Title <u>SPET</u>	Date <u>1-20-15</u>
Conditions of approval, if any, are attached. Approval of this notice does not warrant or certify that the applicant holds legal or equitable title to those rights in the subject lease which would entitle the applicant to conduct operations thereon.		Office <u>CFO</u>

Title 18 U.S.C. Section 1001 and Title 43 U.S.C. Section 1212, make it a crime for any person knowingly and willfully to make to any department or agency of the United States any false, fictitious or fraudulent statements or representations as to any matter within its jurisdiction.

** OPERATOR-SUBMITTED ** OPERATOR-SUBMITTED ** OPERATOR-SUBMITTED **



Wind Direction Indicators
(wind sock or streamers)



• H2S Monitors
(alarms at bell nipple and shale shaker)

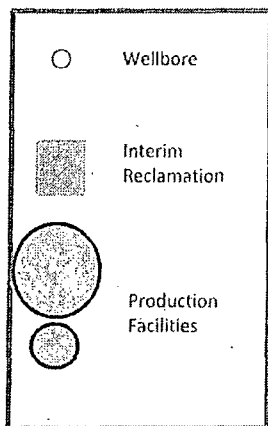
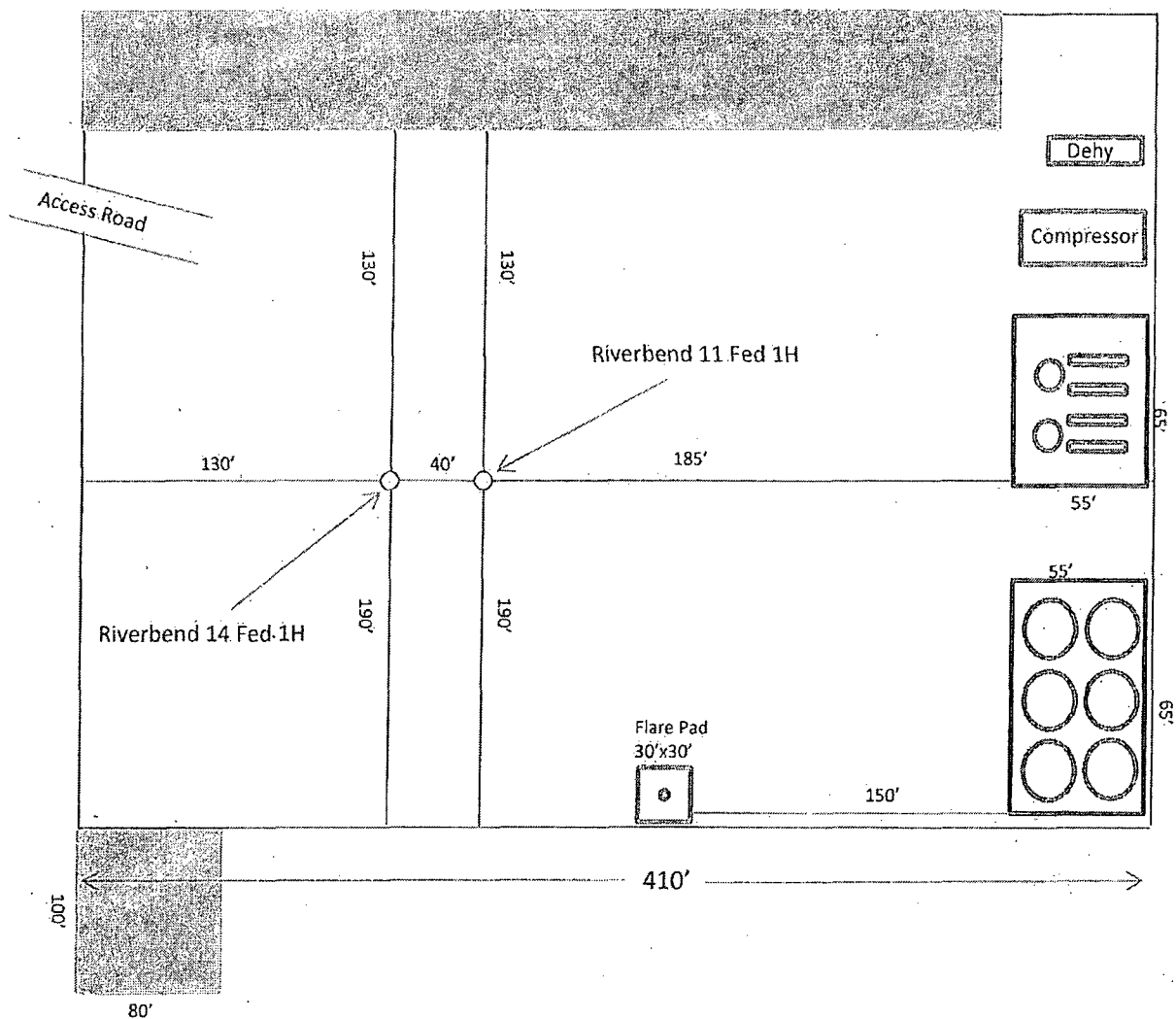


Briefing Areas

N



Riverbend 14 Federal Com 1H
Cimarex Energy Co. of Colorado
14-25S-28E
SHL 700' FNL & 1160' FWL
BHL 330' FSL & 710' FWL
Eddy County, NM



Interim Reclamation & Production Facilities Diagram
Riverbend 14 Federal Com 1H
 Cimarex Energy Co. of Colorado
 14-25S-28E
 SHL 700' FNL & 1160' FWL
 BHL 330' FSL & 710' FWL
 Eddy County, NM