

NEW MEXICO OIL CONSERVATION DIVISION
SOUTHEAST NEW MEXICO PACKER LEAKAGE TEST

Revised June 9, 2003

Operator Yates Petroleum Corporation Lease Dazed "BDZ" Fed. Co No. 1
Location Of Well: Unit _____ Section 3 Township T21S Range R24E County Eddy

	Name of Reservoir or Pool	Type of Prod. (Oil or Gas)	Method of Prod. (Flow Art. Lift)	Prod. Medium (Tbg. Or Cag.)	Choke Size
Upper Completion	Wolfcamp	Gas	Flow	CSG	20/64
Lower Completion	Morrow	Gas	Flow	TBG	16/64

FLOW TEST NO. 1

Both zones shut-in at (hour, date): 10/10/2005 8:10am

Well opened at (hour, date): 10/11/2005 8:15am

Indicate by (X) the zone producing.....

Pressure at beginning of test.....

Stabilized? (Yes or No).....

Maximum pressure during test.....

Minimum pressure during test.....

Pressure at conclusion of test.....

Pressure change during test (Maximum minus Minimum).....

Was pressure change an increase or a decrease?.....

Well closed at (hour, date): 10/12/2005 8:00am

Oil Production During Test: 0 bbls; Grav. _____; Gas Production During Test: 250.4 MCF; GOR _____

Remarks: _____

FLOW TEST NO. 2

Both zones shut-in at (hour, date): 10/12/2005 8:00am

Well opened at (hour, date): 10/13/2005 8:20am

Indicate by (X) the zone producing.....

Pressure at beginning of test.....

Stabilized? (Yes or No).....

Maximum pressure during test.....

Minimum pressure during test.....

Pressure at conclusion of test.....

Pressure change during test (Maximum minus Minimum).....

Was pressure change an increase or a decrease?.....

Well closed at (hour, date): 10/14/2005 8:20am

Oil Production During Test: 0 bbls; Grav. _____; Gas Production During Test: 0 MCF; GOR _____

Remarks: Wolfcamp will not produce pressure is below line pressure

I hereby certify that the information herein contained is true and complete to the best of my knowledge.

Approved _____ 20 _____
New Mexico Oil Conservation Division

By _____
Title _____

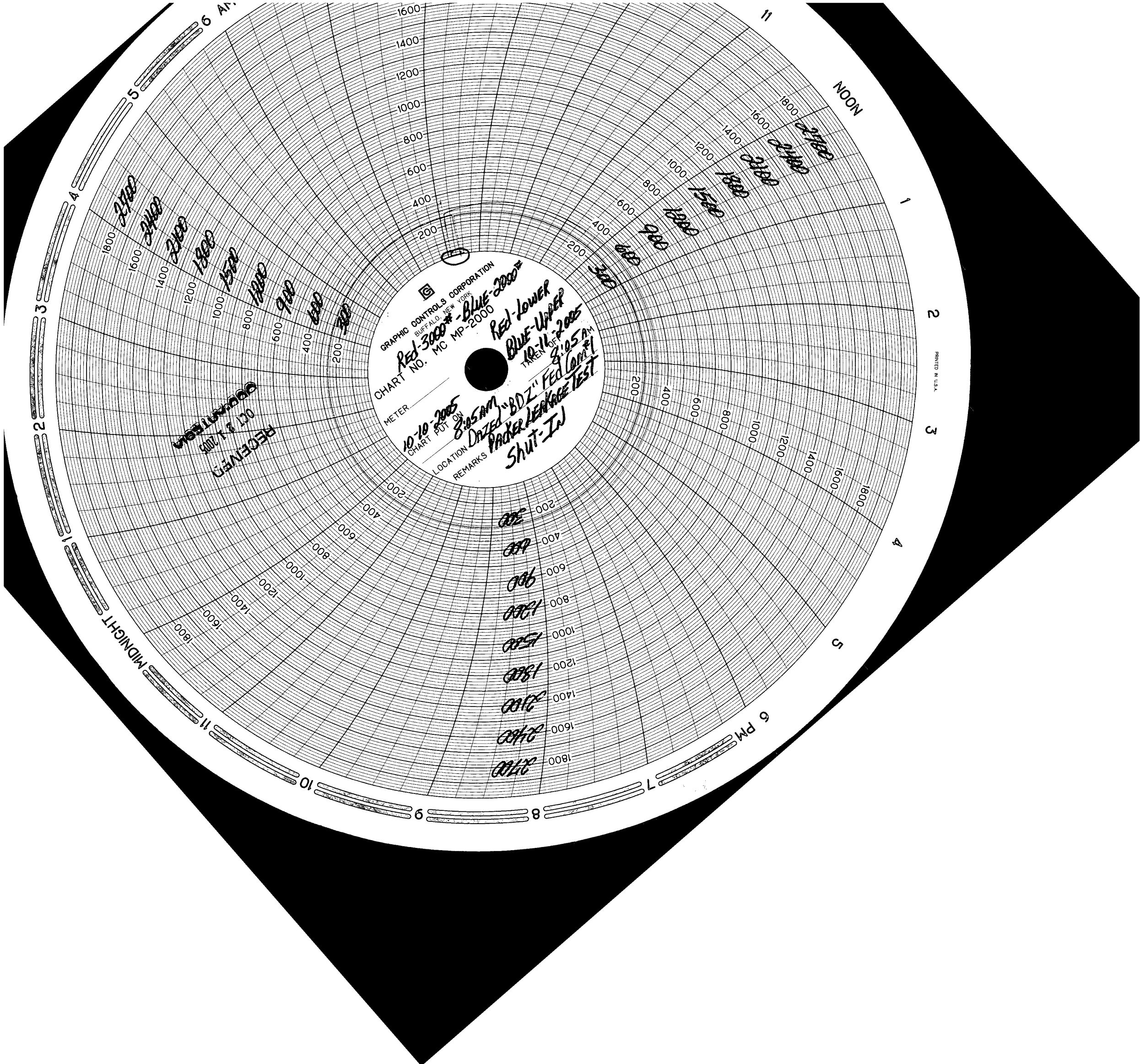
Operator Wildcat Measurement Service

By _____

Title Don Norman/Technician

E-mail Address _____

Date 10/20/2005

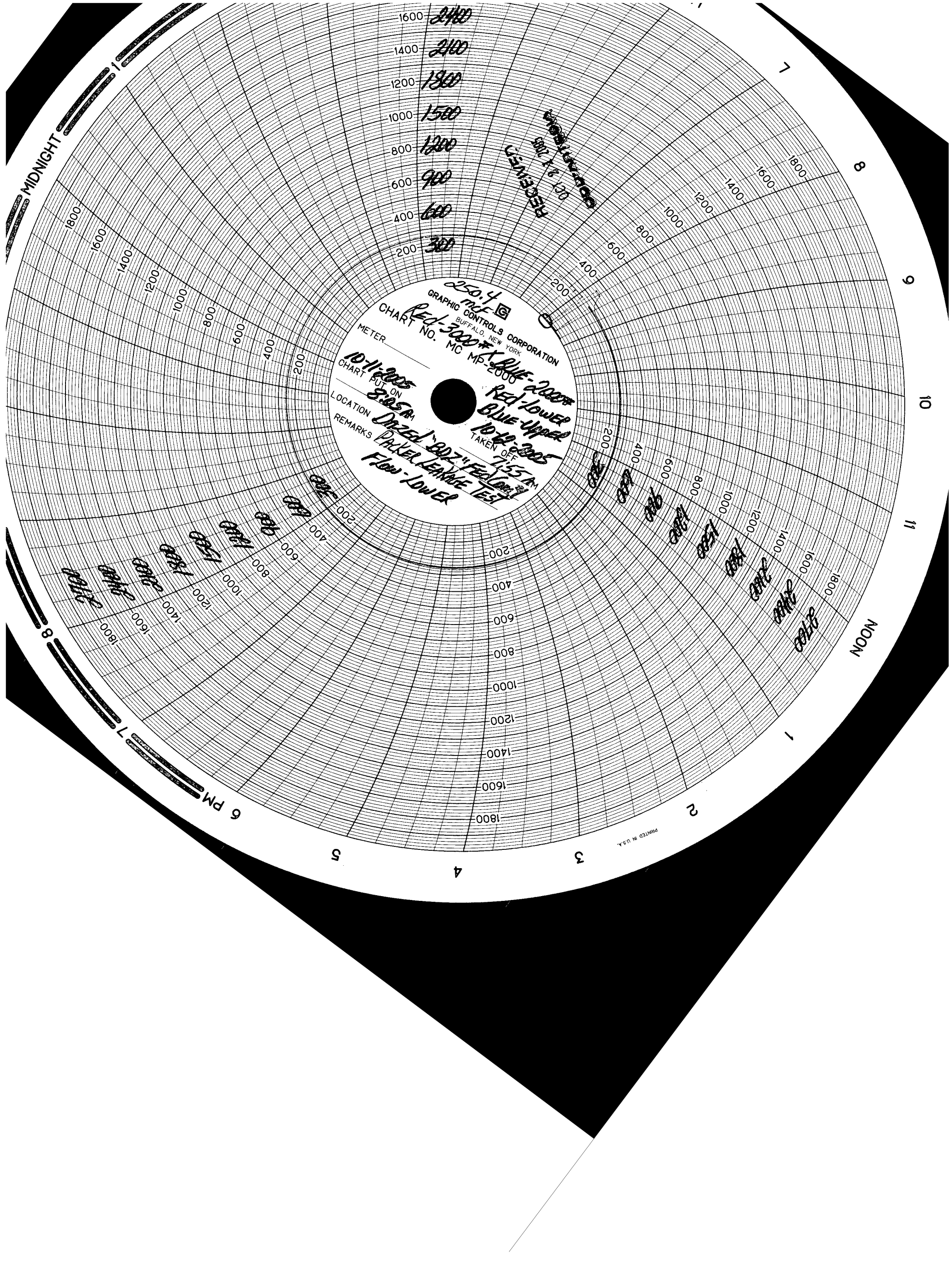


GRAPHIC CONTROLS CORPORATION
BUFFALO, NEW YORK
Red-3000* - BLUE-2000*
CHART NO. MC MP-2000
Red-Lower
Blue-Upper
10-11-2005
8:05 AM
TAKEN OF
10-10-2005
8:05 AM
DRZED - BDZ" FED CAMP
PACKER LEAKAGE TEST
SHUT-IN
LOCATION PUT ON
REMARKS

RECEIVED
OCT 11 2005
507 T & L CO

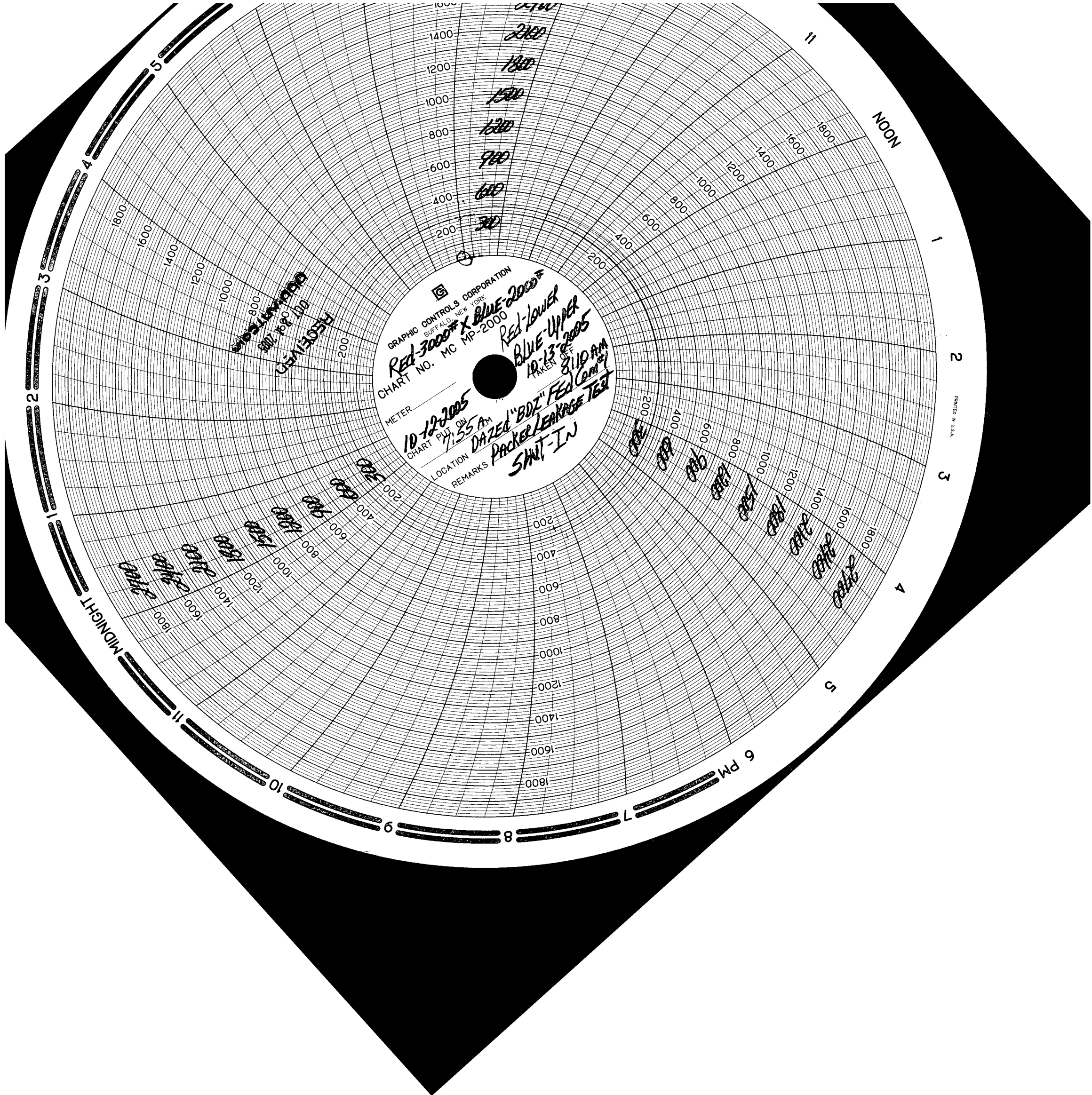
005
007
006
0021
0051
0081
0016
0070
0040

PRINTED IN U.S.A.



METER 250.4
GRAPHIC CONTROLS CORPORATION
BUFFALO, NEW YORK
CHART NO. MC MP-2000
Red-3000 * Blue-2000
Red-lower Blue-upper
10-11-2005 8:05 AM
10-12-2005 11:55 AM
LOCATION Drilled 802" Feed (L)
REMARKS Packer Leaking Test
Flow-lower

PRINTED IN U.S.A.



PRINTED IN U.S.A.

