

District I  
1625 N. French Dr., Hobbs, NM 88240  
District II  
811 S. First St., Artesia, NM 88210  
District III  
1000 Rio Brazos Road, Aztec, NM 87410  
District IV  
1220 S. St. Francis Dr., Santa Fe, NM 87505

State of New Mexico  
Energy Minerals and Natural Resources  
Oil Conservation Division  
1220 South St. Francis Dr.  
Santa Fe, NM 87505

**NM OIL CONSERVATION** Form C-141  
ARTESIA DISTRICT Revised August 8, 2011  
Submitted to appropriate District Office in accordance with 19.15.29 NMAC.  
MAR 9 2015  
**RECEIVED**

### Release Notification and Corrective Action

#### OPERATOR

Initial Report  Final Report

Name of Company: BOPCO, L.P.	Contact: Tony Savoie
Address: 522 W. Mermod, Suite 704 Carlsbad, N.M. 88220	Telephone No. 575-887-7329
Facility Name: PLU-CVX-JV-RR #006H	Facility Type: Exploration and Production
Surface Owner: Federal	Mineral Owner: Federal
API No. 30-015-40580	

#### LOCATION OF RELEASE

Unit Letter	Section	Township	Range	Feet from the	North/South Line	Feet from the	East/West Line	County:
D	21	25S	30E	125	North	400	West	Eddy

Latitude N 32.122517 Longitude W 103.893486

#### NATURE OF RELEASE




Type of Release: Produced water	Volume of Release: 26 Bbls	Volume Recovered: None
Source of Release: 10" lay flat frac hose	Date and Hour of Occurrence: Not known	Date and Hour of Discovery: 2/2/15 at approx. 2:32 p.m.
Was Immediate Notice Given? <input checked="" type="checkbox"/> Yes <input type="checkbox"/> No <input type="checkbox"/> Not Required	If YES, To Whom? Mike Bratcher, Heather Patterson, and Jim Amos (e-mail)	
By Whom? Tony Savoie	Date and Hour: 2/3/15 at 7:52 p.m.	
Was a Watercourse Reached? <input type="checkbox"/> Yes <input checked="" type="checkbox"/> No	If YES, Volume Impacting the Watercourse.	

If a Watercourse was Impacted, Describe Fully.\*

Describe Cause of Problem and Remedial Action Taken.\*  
BOPCO EH&S discovered the spill while doing a follow up inspection for frac hose and containment removal. After visiting with the contractor it was discovered that the produced water had been spilled on the ground during the frac hose removal.

Describe Area Affected and Cleanup Action Taken.\*  
The spill impacted approximately 700 sq.ft of caliche pad and approximately 3,120 sq. ft. of pasture area. All of the fluid had soaked into the ground. On 2/6/15 after another follow up inspection, it was discovered that more produced water had been spilled during the completion of the hose removal.  
**Basin Environmental began the remediation activities on 2/20/15 and completed the removal and backfill of approximately 600 cubic yards of soil on 2/20/15. Please reference the Site Closure Request dated February 2015.**

I hereby certify that the information given above is true and complete to the best of my knowledge and understand that pursuant to NMOCD rules and regulations all operators are required to report and/or file certain release notifications and perform corrective actions for releases which may endanger public health or the environment. The acceptance of a C-141 report by the NMOCD marked as "Final Report" does not relieve the operator of liability should their operations have failed to adequately investigate and remediate contamination that pose a threat to ground water, surface water, human health or the environment. In addition, NMOCD acceptance of a C-141 report does not relieve the operator of responsibility for compliance with any other federal, state, or local laws and/or regulations.

Signature: 	<b>OIL CONSERVATION DIVISION</b>	
Printed Name: Tony Savoie	Approved by Environmental Specialist: 	
Title: Waste Management and Remediation Specialist	Approval Date: 3/9/15	Expiration Date: N/A
E-mail Address: tasavoie@basspet.com	Conditions of Approval: 	Attached <input checked="" type="checkbox"/>
Date: 3/9/15	Phone: 432-556-8730	

\* Attach Additional Sheets If Necessary