

District I
1625 N. French Dr., Hobbs, NM 88240
District II
1301 W. Grand Avenue, Artesia, NM 88210
District III
1000 Rio Brazos Road, Aztec, NM 87410
District IV
1220 S. St. Francis Dr., Santa Fe, NM 87505

State of New Mexico
Energy Minerals and Natural Resources

Oil Conservation Division
1220 South St. Francis Dr.
Santa Fe, NM 87505

Form C-141
Revised October 10, 2003

Submit 2 Copies to appropriate
District Office in accordance
with Rule 116 on back
side of form

Release Notification and Corrective Action

OPERATOR

Initial Report

X Final Report

Name of Company	BOPCO, LP	Contact	Tony Savoie
Address	522 W. Mermod, Suite 704, Carlsbad, NM 88220	Telephone No.	(432)556-8730
Facility Name	Poker Lake Unit #158	Facility Type	E&P

Surface Owner	Federal	Mineral Owner	Federal	Lease No.	
---------------	---------	---------------	---------	-----------	--

LOCATION OF RELEASE

30-015-31690

Unit Letter	Section	Township	Range	Feet from the	North/South Line	Feet from the	East/West Line	County
A	7	24S	30E					Eddy

Latitude 32.237274° North

Longitude 103.914835° West

NATURE OF RELEASE

Type of Release	Produced water and crude oil	Volume of Release	5 bbls of produced water and 45 bbls of crude oil	Volume Recovered	40 Bbls
Source of Release	Tank overflow	Date and Hour of Occurrence	3/8/10 Approximately 2:30 PM	Date and Hour of Discovery	3/8/2010, 4:30 PM
Was Immediate Notice Given?	X Yes No Not Required	If YES, To Whom?	Randy, NMOCD emergency number		
By Whom?	Tony Savoie	Date and Hour	3/9/10, 12:04 PM		
Was a Watercourse Reached?	<input type="checkbox"/> Yes X No	If YES, Volume Impacting the Watercourse.			

If a Watercourse was Impacted, Describe Fully.*

Describe Cause of Problem and Remedial Action Taken:

A valve on the produced water tanks was left open while the operator was tending to other activities. the source of the overflow was corrected and a vacuum truck was dispatched to the area to remove the fluid inside of the earthen containment.




Describe Area Affected and Cleanup Action Taken.

The entire area of the earthen containment was covered with crude oil. approximately 4,500 sq.ft. The free standing oil was removed. and the saturated area around the tanks inside the containment was covered with dry dirt to allow for normal operations to continue. Approximately 30,600 sq. ft. of pasture land was affected by a fine mist of crude oil due to the excessive winds that day. The affected vegetation was washed down with a nutrient and microblaze solution.

Following initial response activities, the release was remediated as per NMOCD approval. Please reference the attached *Remediation Summary & Site Closure Request* for remediation details.

I hereby certify that the information given above is true and complete to the best of my knowledge and understand that pursuant to NMOCD rules and regulations all operators are required to report and/or file certain release notifications and perform corrective actions for releases, which may endanger public health or the environment. The acceptance of a C-141 report by the NMOCD marked as "Final Report" does not relieve the operator of liability should their operations have failed to adequately investigate and remediate contamination that pose a threat to ground water, surface water, human health or the environment. In addition, NMOCD acceptance of a C-141 report does not relieve the operator of responsibility for compliance with any other federal, state, or local laws and/or regulations.

OIL CONSERVATION DIVISION

Signature: 	Approved by District Supervisor: 
Printed Name: Tony Savoie	Approval Date: 3/2/15 Expiration Date: N/A
Title: Waste Mgmt. & Remediation Specialist	Conditions of Approval: 
E-mail Address: TASavoie@BassPet.com	
Date: 7/25/2011 Phone: (432)556-8730	

Tag Copy 2RP-400
Box 811/11