

District I
1625 N. French Dr., Hobbs, NM 88240
District II
811 S. First St., Artesia, NM 88210
District III
1000 Rio Brazos Rd., Aztec, NM 87410
District IV
1220 S. St. Francis Dr., Santa Fe, NM 87505

State of New Mexico
Energy, Minerals & Natural Resources

Form C-104
Revised August 1, 2011

Oil Conservation Division
1220 South St. Francis Dr.
Santa Fe, NM 87505

Submit one copy to appropriate District Office

☐ AMENDED REPORT

I. REQUEST FOR ALLOWABLE AND AUTHORIZATION TO TRANSPORT

¹ Operator name and Address Mewbourne Oil Company PO Box 5270 Hobbs, NM 88240		² OGRID Number 14744
		³ Reason for Filing Code/ Effective Date New Well / 03/12/15
⁴ API Number 30 - 015-42696	⁵ Pool Name Santo Nino; Bone Spring	⁶ Pool Code 54600
⁷ Property Code 313749	⁸ Property Name Bradley 36 B2DA State Com	⁹ Well Number 1H

II. ¹⁰ Surface Location

UL or lot no. D	Section 36	Township 18S	Range 29E	Lot Idn	Feet from the 540	North/South Line North	Feet from the 185	East/West line West	County Eddy
--------------------	---------------	-----------------	--------------	---------	----------------------	---------------------------	----------------------	------------------------	----------------

¹¹ Bottom Hole Location

UL or lot no. A	Section 36	Township 18S	Range 29E	Lot Idn	Feet from the 665	North/South line North	Feet from the 337	East/West line East	County Eddy
¹² Lse Code S	¹³ Producing Method Code ESP	¹⁴ Gas Connection Date 03/12/15	¹⁵ C-129 Permit Number	¹⁶ C-129 Effective Date	¹⁷ C-129 Expiration Date				

III. Oil and Gas Transporters




¹⁸ Transporter OGRID	¹⁹ Transporter Name and Address	²⁰ O/G/W
34053	Plains Marketing 3514 Lovington Hwy Hobbs, NM 88240	O
36785	DCP Midstream PO Box 50020 Midland, TX 79710	G
NM OIL CONSERVATION ARTESIA DISTRICT MAR 25 2015		

RECEIVED

IV. Well Completion Data

²¹ Spud Date 12/10/14	²² Ready Date 03/12/15	²³ TD 12621'	²⁴ PBDT 12616'	²⁵ Perforations 8469' - 12616'	²⁶ DHC, MC
²⁷ Hole Size	²⁸ Casing & Tubing Size	²⁹ Depth Set	³⁰ Sacks Cement		
17 1/2"	13 3/4"	327'	680		
12 1/4"	9 5/8"	1257'	550		
8 3/4"	7"	8442'	1050		
6 1/8"	4 1/2" Liner	8201' - 12616'	TOL @ 8201'		
	2 7/8"	7848'			

V. Well Test Data

³¹ Date New Oil 03/12/15	³² Gas Delivery Date 03/12/15	³³ Test Date 03/14/15	³⁴ Test Length 24 hrs	³⁵ Tbg. Pressure 420	³⁶ Csg. Pressure 230
³⁷ Choke Size NA	³⁸ Oil 401	³⁹ Water 1665	⁴⁰ Gas 184		⁴¹ Test Method Production
⁴² I hereby certify that the rules of the Oil Conservation Division have been complied with and that the information given above is true and complete to the best of my knowledge and belief. Signature: 			OIL CONSERVATION DIVISION		
Printed name: Jackie Lathan			Approved by: 		
Title: Regulatory			Title: 		
E-mail Address: jlathan@mewbourne.com			Approval Date: 4-2-15		
Date: 03/23/15		Phone: 575-393-5905			