

District I
1625 N. French Dr., Hobbs, NM 88240
District II
1301 W. Grand Avenue, Artesia, NM 88210
District III
1000 Rio Brazos Road, Aztec, NM 87410
District IV
1220 S. St. Francis Dr., Santa Fe, NM 87505

State of New Mexico
Energy Minerals and Natural Resources

Oil Conservation Division
1220 South St. Francis Dr.
Santa Fe, NM 87505

Form C-141
Revised October 10, 2003

Submit 2 Copies to appropriate
District Office in accordance
with Rule 116 on back
side of form

Release Notification and Corrective Action

OPERATOR

☐ Initial Report ☒ Final Report

Name of Company	Oxy Permian Ltd.	Contact	CJ Summers
Address	1017 W. Stanolind Rd, Hobbs, NM	Telephone No.	(575) 397-8216
Facility Name	Cedar Canyon 28 Federal #4	Facility Type	Gathering
Surface Owner	BLM	Mineral Owner	
		API#	30-015-29118

LOCATION OF RELEASE

Unit Letter	Section	Township	Range	Feet from the	North/South Line	Feet from the	East/West Line	County
K	28	24S	29E	1980'	South	1950'	West	Eddy

Latitude N 32.18629° Longitude W 103.99155°

NATURE OF RELEASE

Type of Release	Produced water	Volume of Release	80 bbls	Volume Recovered	0 bbls
Source of Release	Valve on suction line left open	Date and Hour of Occurrence	08/14/2012	Date and Hour of Discovery	
Was Immediate Notice Given?	<input checked="" type="checkbox"/> Yes <input type="checkbox"/> No <input type="checkbox"/> Not Required	If YES, To Whom?	Mike Bratcher- OCD; James Amos- BLM		
By Whom?	Chancey Summers	Date and Hour	08/14/2012 @ 12:58 pm		
Was a Watercourse Reached?	<input type="checkbox"/> Yes <input checked="" type="checkbox"/> No	If YES, Volume Impacting the Watercourse			
If a Watercourse was Impacted, Describe Fully.*				<div style="border: 1px solid black; padding: 5px; text-align: center;">RECEIVED SEP 27 2013 NMOCD ARTESIA</div>	




Describe Cause of Problem and Remedial Action Taken.*

The valve on a 1" steel suction line between the triplex pump and tank was left open which caused 80 bbls of water to spill onto the ground. 0 bbls of water were recovered. The valve was closed to prevent further leaking.

Describe Area Affected and Cleanup Action Taken.*

The area affected by the 80 bbls leak is approximately 40' x 100'. Remediation was completed in accordance with a remediation plan approved by Mike Bratcher of NMOCD via email on 01/24/2013 and approved by Jennifer Van Curen of the BLM via email on 03/25/2013.

I hereby certify that the information given above is true and complete to the best of my knowledge and understand that pursuant to NMOCD rules and regulations all operators are required to report and/or file certain release notifications and perform corrective actions for releases which may endanger public health or the environment. The acceptance of a C-141 report by the NMOCD marked as "Final Report" does not relieve the operator of liability should their operations have failed to adequately investigate and remediate contamination that pose a threat to ground water, surface water, human health or the environment. In addition, NMOCD acceptance of a C-141 report does not relieve the operator of responsibility for compliance with any other federal, state, or local laws and/or regulations.

Signature: 		OIL CONSERVATION DIVISION	
Printed Name: Chancey Summers		Approved by District Supervisor: 	
Title: HES Specialist		Approval Date: 5/5/15	Expiration Date: N/A
E-mail Address: Chancey.Summers@oxy.com		Conditions of Approval: 	Attached <input type="checkbox"/>
Date: 9/24/13 Phone: (575) 397-8216			

* Attach Additional Sheets If Necessary

2PP-1318