

UNITED STATES  
DEPARTMENT OF THE INTERIOR  
BUREAU OF LAND MANAGEMENT

SUBMIT IN DUPLICATE\*

(See other In-  
structions on  
reverse side)

FORM APPROVED  
OMB NO. 1004-0137  
Expires: February 28, 1995

1. LEASE DESIGNATION AND SERIAL NO.

NM-36195

2. ALLOTTEE OR TRIBE NAME

3. AGREEMENT NAME

4. FARM OR LEASE NAME, WELL NO.

REMMELE "B" FED #6Y

5. API WELL NO.

30-005-63450

6. FIELD AND POOL, OR WILDCAT

W. PECOS SLOPE ABO

7. SEC., T., R., M., OR BLOCK AND SURVEY OR AREA

SEC. 25, T6S, R22E

8. COUNTY OR PARISH

CHAVES CO.

9. STATE

NM

WELL COMPLETION OR RECOMPLETION REPORT AND LOG

1a. TYPE OF WELL: OIL WELL ☐ GAS WELL ☒ DRY ☐ Other ☐

b. TYPE OF COMPLETION: NEW WELL ☒ WORK OVER ☐ DEEP-EN ☐ PLUG BACK ☐ DIFF. GENV. ☐ Other ☐

2. NAME OF OPERATOR  
MCKAY OIL CORPORATION

3. ADDRESS AND TELEPHONE NO.  
P.O. BOX 2014, ROSWELL, NM 88201 505-623-4735

4. LOCATION OF WELL (Report location clearly and in accordance with any State requirements)

At surface 790' FNL & 1808' FWL

At top prod. interval reported below

At total depth

14. PERMIT NO.

15. DATE SPUNNED 2-21-99 16. DATE T.D. REACHED 3-3-99 17. DATE COMPL. (Ready to prod.) 4-19-99 18. ELEVATIONS (DP, RKB, RT, GR, ETC.)\* 4161 GL 19. ELEV. CASINGHEAD

20. TOTAL DEPTH, MD & TVD 3252' 21. PLUG BACK T.D., MD & TVD 3219 22. IF MULTIPLE COMPL., HOW MANY\* 23. INTERVALS DRILLED BY ROTARY TOOLS CABLE TOOLS

24. PRODUCING INTERVAL(S), OF THIS COMPLETION—TOP, BOTTOM, NAME (MD AND TVD)\* 2981-2987 3140-3158 25. WAS DIRECTIONAL SURVEY MADE YES

26. TYPE ELECTRIC AND OTHER LOGS RUN 3 DET. LITHO DENSITY, COMPENSATED NEUTRON 27. WAS WELL CORRED NO

28. CASING RECORD (Report all strings set in well)

CASING SIZE/GRADE	WEIGHT, LB./FT.	DEPTH SET (MD)	HOLE SIZE	TOP OF CEMENT, CEMENTING RECORD	AMOUNT PULLED
8 5/8"	23	942'	12 1/4"	200 SX LITE 200 SX CLASS C	
4 1/2"	10.5	3400' 7252'	7 7/8"	200 SX CLASS C	

29. LINER RECORD

SIZE	TOP (MD)	BOTTOM (MD)	BACKS CEMENT*	SCREEN (MD)

30. TUBING RECORD

SIZE	DEPTH SET (MD)	PACKER SET (MD)
2 3/8	3030	2907
2 7/8	2841	2715

31. PERFORATION RECORD (Interval, size and number)

2951-2957 3 3/8" PPG 2 SPF 180 PHASED 13 SHOTS  
PERF @ 2 JSPF 180 DEG PHASED W TOTAL OF 21  
SHOTS 3140-41-42 5-43-44 3150-51-52 3154-55-56-  
57

32. ACID, SHOT, FRACTURE, CEMENT SQUEEZE, ETC.

DEPTH INTERVAL (MD)	AMOUNT AND KIND OF MATERIAL USED
2981-2987	750 GAL 7.5% HCL ACID
2981-2987	15500 # 20/40 MESH SAND
3140-3158	25000# 20/40 23000# RESIN SAND
3140-3158	1500 GAL 7.5% HCL ACID

33. PRODUCTION

DATE FIRST PRODUCTION		PRODUCTION METHOD (Flowing, gas lift, pumping—size and type of pump)				WELL STATUS (Producing or shut-in)	
4-19-99		FLOWING				PRODUCING	
DATE OF TEST	HOURS TESTED	CHOKER SIZE	PROD'N. FOR TEST PERIOD	OIL—BSL.	GAS—MCF.	WATER—BSL.	GAS-OIL RATIO
4-19-99	16	9/64	→		97		
FLOW. TUBING PRESS.	CASING PRESSURE	CALCULATED 24-HOUR RATE	OIL—BSL.	GAS—MCF.	WATER—BSL.	OIL/GAS RATIO (CORR.)	
100	172	→		146			

ACCEPTED FOR RECORD

PETER W. HESTER

34. DISPOSITION OF GAS (Sold, used for fuel, vented, etc.)

NOT COMMITTED

35. LIST OF ATTACHMENTS

36. I hereby certify that the foregoing and attached information is complete and correct as determined from all available sources.

SIGNED Donna James TITLE PRODUCTION MGR

DATE 10-6-99


\*(See Instructions and Spaces for Additional Data on Reverse Side)

Title 18 U.S.C. Section 1001, makes it a crime for any person knowingly and willfully to make to any department or agency of the United States any false, fictitious or fraudulent statements or representations as to any matter within its jurisdiction.

37. SUMMARY OF POROUS ZONES: (Show all important zones of porosity and contents thereof; cored intervals; and all drilling tests, including depth interval tested, cushion used, time tool open, flowing and shut-in pressures, and recoveries):

38. GEOLOGIC MARKERS

FORMATION	TOP	BOTTOM	DESCRIPTION, CONTENTS, ETC.	NAME	TOP	
					MEAS. DEPTH	TRUE VERT. DEPTH
BLM				ABO	2808'	





P.O. Box 2014  
Roswell, NM 88202

Office No. 505/623-4735  
FAX No. 505/624-2202

McKay Oil Corporation  
1 McKay Place  
Roswell NM 88201

RE: Remmele "B" Federal #6Y  
S25, T6S, R22E  
Chaves County, New Mexico

Spud Date: 02/21/1999  
TD: 3252'

**Deviation Survey**

1/4°	250'
1/2°	856'
1/4°	1182'
1°	1650'
3/4°	2203'
3/4°	2852'



Sincerely,

Tricia Moore  
Production/Drilling Analyst

STATE OF NEW MEXICO

County of Chaves

This Instrument was Acknowledged

before me this 21<sup>st</sup> day of June

2001. By Sarah Jane Nevarney

10-1-02

UNITED STATES  
DEPARTMENT OF THE INTERIOR  
BUREAU OF LAND MANAGEMENT

FORM APPROVED  
OMB No. 1004-0135  
Expires July 31, 1996

**SUNDRY NOTICES AND REPORTS ON WELLS**  
*Do not use this form for proposals to drill or to re-enter an abandoned well. Use Form 3160-3 (APD) for such proposals.*

**OPERATOR'S COPY**

5. Lease Serial No. NM-36195

6. If Indian, Allottee or Tribe Name

7. If Unit or CA/Agreement, Name and/or No.

8. Well Name and No. REMMELE "B" FED #6Y

9. API Well No.

10. Field and Pool, or Exploratory Area W. PECOS SLOPE ABO

11. County or Parish, State CHAVES COUNTY, NM


**SUBMIT IN TRIPLICATE - Other instructions on reverse side**

1. Type of Well  
☐ Oil Well ☒ Gas Well ☐ Other

2. Name of Operator  
MCKAY OIL CORPORATION

3a. Address  
P.O. BOX 2014, ROSWELL, NM 88201

4. Location of Well (Footage, Sec., T., R., M., or Survey Description)  
790' FNL & 1808' FWL SEC. 25, T6S, R22E



3b. Phone No. (include area code)  
505-623-4736

**12. CHECK APPROPRIATE BOX(ES) TO INDICATE NATURE OF NOTICE, REPORT, OR OTHER DATA**

TYPE OF SUBMISSION	TYPE OF ACTION			
<input type="checkbox"/> Notice of Intent	<input type="checkbox"/> Acidize	<input type="checkbox"/> Deepen	<input type="checkbox"/> Production (Start/Resume)	<input type="checkbox"/> Water Shut-Off
<input checked="" type="checkbox"/> Subsequent Report	<input type="checkbox"/> Alter Casing	<input type="checkbox"/> Fracture Treat	<input type="checkbox"/> Reclamation	<input type="checkbox"/> Well Integrity
<input type="checkbox"/> Final Abandonment Notice	<input type="checkbox"/> Casing Repair	<input type="checkbox"/> New Construction	<input type="checkbox"/> Recomplete	<input type="checkbox"/> Other
	<input type="checkbox"/> Change Plans	<input type="checkbox"/> Plug and Abandon	<input type="checkbox"/> Temporarily Abandon	
	<input type="checkbox"/> Convert to Injection	<input type="checkbox"/> Plug Back	<input type="checkbox"/> Water Disposal	

13. Describe Proposed or Completed Operation (clearly state all pertinent details, including estimated starting date of any proposed work and approximate duration thereof. If the proposal is to deepen directionally or recomplate horizontally, give subsurface locations and measured and true vertical depths of all pertinent markers and zones. Attach the Bond under which the work will be performed or provide the Bond No. on file with BLM/BIA. Required subsequent reports shall be filed within 30 days following completion of the involved operations. If the operation results in a multiple completion or recomplate in a new interval, a Form 3160-4 shall be filed once testing has been completed. Final Abandonment Notices shall be filed only after all requirements, including reclamation, have been completed, and the operator has determined that the site is ready for final inspection.)

MCKAY OIL CORPORATION SPUDDED THIS WELL 2-21-99.

8 5/8" SURFACE CASING SET AT 942' USING 200 SX LITE 200 SX CLASS C. TD REACHED 3-3-99 AT 3300'.

4 1/2" PRODUCTION CASING SET 3-4-99 AT 3252' USING 200 SX CLASS C

4-12-99 ACIDIZED WELL WITH 750 GAL 7.5% HCL ACID


4-14-99 20# X LINK SAND FRAC 15,500# 20/40 MESH SAND

3-31-99 PERFED @ 2 JSPF 180 DEG. PHASED W TOTAL OF 21 SHOTS

3140-41-42 5-43-44 3150-51-52 3154-55-56-57

4-9-99 PERFED 2981-2987 3 3/8" PPG 2 SPF 180 PHASED 13 SHOTS TOTAL

PLACED ON LINE FOR PRODUCTION 4-19-99



14. I hereby certify that the foregoing is true and correct  
Name (Printed/Typed)

DONNA JAMES

Title

PRODUCTION MANAGER

Signature

*Donna James*

Date

10-6-99

**THIS SPACE FOR FEDERAL OR STATE OFFICE USE**

Approved by

Title

Date

Conditions of approval, if any, are attached. Approval of this notice does not warrant or certify that the applicant holds legal or equitable title to those rights in the subject lease which would entitle the applicant to conduct operations thereon.

Office

Title 18 U.S.C. Section 1001, makes it a crime for any person knowingly and willfully to make to any department or agency of the United States any false, fictitious or fraudulent statements or representations as to any matter within its jurisdiction.

(Instructions on reverse)

# OPERATOR'S COPY

Form 3160-3  
(July 1992)

SUBMIT IN TRIP. DATE\*  
(Other instructions on reverse side)

FORM APPROVED  
OMB NO. 1004-0136  
Expires: February 28, 1995

## UNITED STATES DEPARTMENT OF THE INTERIOR BUREAU OF LAND MANAGEMENT

### APPLICATION FOR PERMIT TO DRILL OR DEEPEN

**1a. TYPE OF WORK**

DRILL ☒

DEEPEN ☐

**b. TYPE OF WELL**

OIL WELL ☐

GAS WELL ☒

OTHER

SINGLE ZONE ☐

MULTIPLE ZONE ☐

**2. NAME OF OPERATOR**

McKay Oil Corporation

**3. ADDRESS AND TELEPHONE NO.**

P.O. Box 2014, Roswell, NM 88201

505-623-4735

**4. LOCATION OF WELL (Report location clearly and in accordance with any State requirements.)\***

At surface

790' FNL & 1808' FWL

At proposed prod. zone

**14. DISTANCE IN MILES AND DIRECTION FROM NEAREST TOWN OR POST OFFICE\***

Approximately 25 miles north of Roswell, NM

**15. DISTANCE FROM PROPOSED\* LOCATION TO NEAREST PROPERTY OR LEASE LINE, FT.**

(Also to nearest drlg. unit line, if any)

790'

**16. NO. OF ACRES IN LEASE**

2560.00

**17. NO. OF ACRES ASSIGNED TO THIS WELL**

160.00

**18. DISTANCE FROM PROPOSED LOCATION\* TO NEAREST WELL, DRILLING, COMPLETED, OR APPLIED FOR, ON THIS LEASE, FT.**

1340'

**19. PROPOSED DEPTH**

3000'

**20. ROTARY OR CABLE TOOLS**

Rotary

**21. ELEVATIONS (Show whether DF, RT, GR, etc.)**

4161'

**22. APPROX. DATE WORK WILL START\***

February 17, 1999

**23.**

#### PROPOSED CASING AND CEMENTING PROGRAM


SIZE OF HOLE	GRADE, SIZE OF CASING	WEIGHT PER FOOT	SETTING DEPTH	QUANTITY OF CEMENT
12 1/4"	8 5/8" X-42	23#	900+	800+ cf cemented and circulated
7 7/8"	4 1/2" J-55	10.5#	TD	1200 cf cemented

McKay Oil Corporation proposes to drill and test the Abo Formation. Approximately 900' of surface casing will be set and cemented to surface. If commercial, 4 1/2" production casing will be run and cemented with adequate cover, perforated and stimulated as needed for production.

MUD PROGRAM: See Supplemental Drilling Data which is attached.

BOP PROGRAM: BOP will be installed on 8 5/8" casing and tested daily.

Gas is not dedicated.



IN ABOVE SPACE DESCRIBE PROPOSED PROGRAM: If proposal is to deepen, give data on present productive zone and proposed new productive zone. If proposal is to deepen directionally, give pertinent data on subsurface locations and measured and true vertical depths. Give blowout preventer program, if any.

**24.**

SIGNED

*Billy Mitchell*

TITLE Vice President Land & Legal

DATE 2-10-99

(This space for Federal or State office use)

PERMIT NO.

APPROVAL DATE

Application approval does not warrant or certify that the applicant holds legal or equitable title to those rights in the subject lease which would entitle the applicant to conduct operations thereon.  
CONDITIONS OF APPROVAL, IF ANY:

APPROVED BY

TITLE

DATE

\*See Instructions On Reverse Side

Title 18 U.S.C. Section 1001, makes it a crime for any person knowingly and willfully to make to any department or agency of the United States any false, fictitious or fraudulent statements or representations as to any matter within its jurisdiction.

± 1  
x 1980, Hobbs, NM 88241-1980  
± II  
outh First, Artesia, NM 83210  
± III  
Rio Brazos Rd., Aztec, NM 87410  
ct IV  
South Pacheco, Santa Fe, NM 87505

State of New Mexico  
Energy, Minerals & Natural Resources Department

OIL CONSERVATION DIVISION  
2040 South Pacheco  
Santa Fe, NM 87505

Form C-102  
Revised October 18, 1994  
Instructions on back  
Submit to Appropriate District Office  
State Lease - 4 Copies  
Fee Lease - 3 Copies

☐ AMENDED REPORT

WELL LOCATION AND ACREAGE DEDICATION PLAT

1 API Number		2 Pool Code		3 Pool Name	
4 Property Code		5 Property Name			6 Well Number
		REMMELE FED "B"			6
7 OGRID No.		8 Operator Name			9 Elevation
		MCKAY OIL CORP.			4161

10 Surface Location

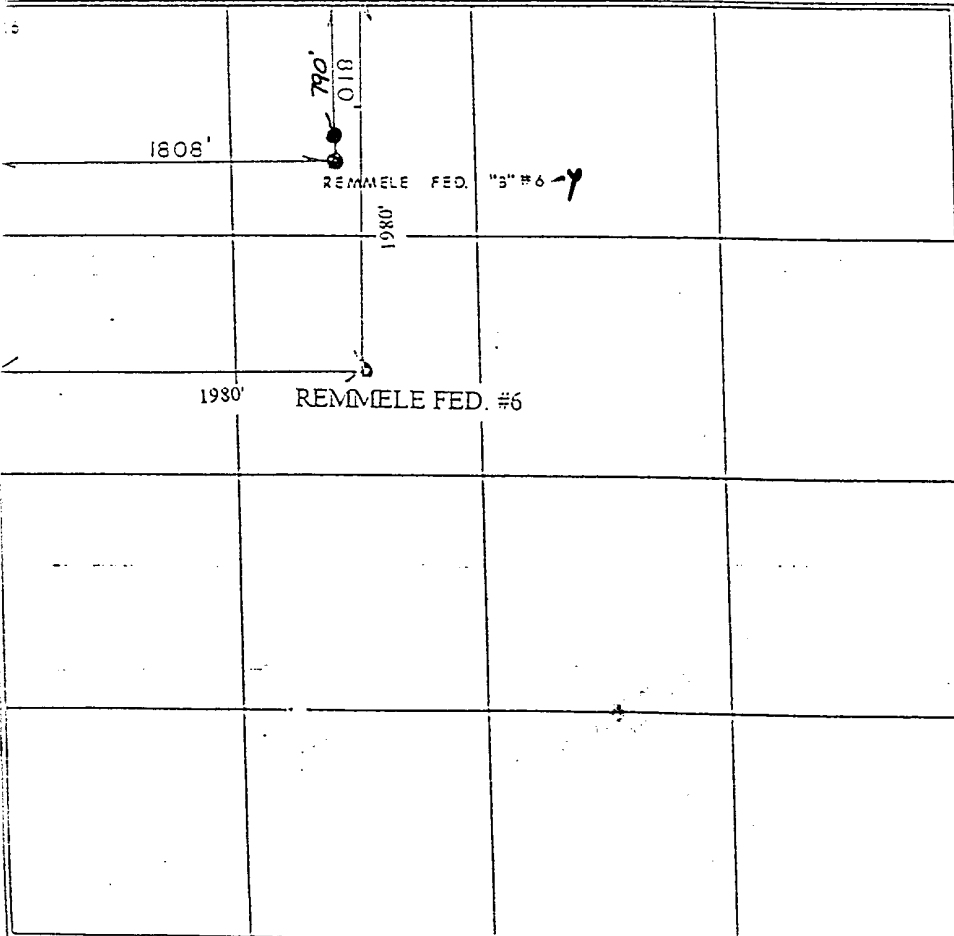
Lot or lot no.	Section	Township	Range	Lot Idn	Feet from the	North/South line	Feet from the	East/West line	County
C	25	6S	22E		8±0-790	NORTH	1808	WEST	CHAVES

11 Bottom Hole Location If Different From Surface

Lot or lot no.	Section	Township	Range	Lot Idn	Feet from the	North/South line	Feet from the	East/West line	County

Dedicated Acres	12 Joint or Infill	13 Consolidation Code	14 Order No.

NO ALLOWABLE WILL BE ASSIGNED TO THIS COMPLETION UNTIL ALL INTERESTS HAVE BEEN CONSOLIDATED  
OR A NON-STANDARD UNIT HAS BEEN APPROVED BY THE DIVISION



17 OPERATOR CERTIFICATION

I hereby certify that the information contained herein is true and complete to the best of my knowledge and belief

Signature Bill J. Milstead

Printed Name Bill J. Milstead

Title Vice President

Date 2-10-99

18 SURVEYOR CERTIFICATION

I hereby certify that the well location shown on this plat was plotted from field notes of actual surveys made by me or under my supervision and that the same is true and correct to the best of my knowledge.

Date of Survey JULY 97

Signature and Seal of JACK D. ATKINS

LS 8504

Certificate Number

UNITED STATES  
DEPARTMENT OF THE INTERIOR  
BUREAU OF LAND MANAGEMENT

FORM APPROVED  
OMB No. 1004-0135  
Expires July 31, 1996

SUNDRY NOTICES AND REPORTS ON WELLS

Do not use this form for proposals to drill or to re-enter an abandoned well. Use Form 3160-3 (APD) for such proposals.

SUBMIT IN TRIPLICATE - Other Instructions on reverse side

1. Type of Well  
☐ Oil Well ☒ Gas Well ☐ Other

2. Name of Operator  
McKay Oil Corporation

3a. Address  
P.O. Box 2014, Roswell, NM 88201

3b. Phone No. (include area code)  
505-623-4935

4. Location of Well (Footage, Sec., T., R., M., or Survey Description)  
790' FNL & 1808' FWL, Sec. 25, T6S, R. 22E

5. Lease Serial No.

NM-36195

6. If Indian, Allottee or Tribe Name

7. If Unit or CA/Agreement, Name and/or No.

8. Well Name and No.

Kemmerle "B" Fed #6-y

9. API Well No.

30-005-63450

10. Field and Pool, or Exploratory Area

W. Pecos Slope Abo

11. County or Parish, State

Chaves Co. NM

12. CHECK APPROPRIATE BOX(ES) TO INDICATE NATURE OF NOTICE, REPORT, OR OTHER DATA

TYPE OF SUBMISSION	TYPE OF ACTION			
<input checked="" type="checkbox"/> Notice of Intent	<input type="checkbox"/> Acidize	<input type="checkbox"/> Deepen	<input type="checkbox"/> Production (Start/Resume)	<input type="checkbox"/> Water Shut-Off
<input type="checkbox"/> Subsequent Report	<input type="checkbox"/> Alter Casing	<input type="checkbox"/> Fracture Treat	<input type="checkbox"/> Reclamation	<input type="checkbox"/> Well Integrity
<input type="checkbox"/> Final Abandonment Notice	<input type="checkbox"/> Casing Repair	<input type="checkbox"/> New Construction	<input type="checkbox"/> Recomplete	<input type="checkbox"/> Other
	<input checked="" type="checkbox"/> Change Plans	<input type="checkbox"/> Plug and Abandon	<input type="checkbox"/> Temporarily Abandon	
	<input type="checkbox"/> Convert to Injection	<input type="checkbox"/> Plug Back	<input type="checkbox"/> Water Disposal	

13. Describe Proposed or Completed Operation (clearly state all pertinent details, including estimated starting date of any proposed work and approximate duration thereof. If the proposal is to deepen directionally or recompleat horizontally, give subsurface locations and measured and true vertical depths of all pertinent markers and zones. Attach the Bond under which the work will be performed or provide the Bond No. on file with BLM/BIA. Required subsequent reports shall be filed within 30 days following completion of the involved operations. If the operation results in a multiple completion or recompleat in a new interval, a Form 3160-4 shall be filed once testing has been completed. Final Abandonment Notices shall be filed only after all requirements, including reclamation, have been completed, and the operator has determined that the site is ready for final inspection.)

Sundry was previously filed to move this location 20 feet to the South.

Location will be 20 feet to the North. New footage will be 790' FNL & 1808' FWL.

14. I hereby certify that the foregoing is true and correct

Name (Printed/Typed)

Bill J. Milstead

Signature

Bill J. Milstead

Title

Vice President - Land & Legal

Date

2-9-99

THIS SPACE FOR FEDERAL OR STATE OFFICE USE

Approved by

Richard Hill

Title

EPS

Date

3/8/99

Conditions of approval, if any, are attached. Approval of this notice does not warrant or certify that the applicant holds legal or equitable title to those rights in the subject lease which would entitle the applicant to conduct operations thereon.

Office

Title 18 U.S.C. Section 1001, makes it a crime for any person knowingly and willfully to make to any department or agency of the United States any false, fictitious or fraudulent statements or representations as to any matter within its jurisdiction.

(Instructions on reverse)

I  
x 1980, Hobbs, NM 88241-1980  
II  
uth First, Artesia, NM 88210  
III  
Rio Brazos Rd., Aztec, NM 87410  
IV  
South Pacheco, Santa Fe, NM 87505

State of New Mexico  
Energy, Minerals & Natural Resources Department

OIL CONSERVATION DIVISION  
2040 South Pacheco  
Santa Fe, NM 87505

Form C-102  
Revised October 18, 1994  
Instructions on back  
Submit to Appropriate District Office  
State Lease - 4 Copies  
Fee Lease - 3 Copies

☐ AMENDED REPORT

WELL LOCATION AND ACREAGE DEDICATION PLAT

1 API Number	2 Pool Code	3 Pool Name
4 Property Code	5 Property Name	6 Well Number
	REMMELE FED "B"	6
7 OGRID No.	8 Operator Name	9 Elevation
	McKAY OIL CORP.	4161

10 Surface Location

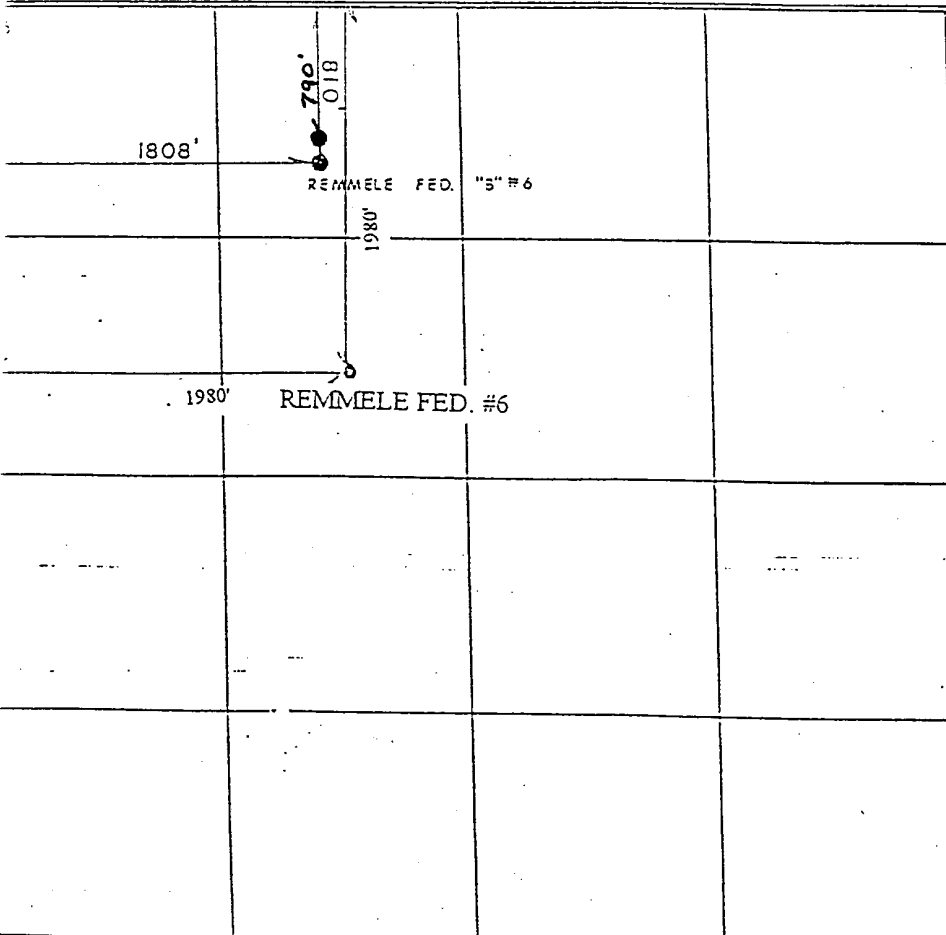
or lot no.	Section	Township	Range	Lot Idn	Feet from the	North/South line	Feet from the	East/West line	County
C	25	6S	22E		810	NORTH	1808	WEST	CHAVES

11 Bottom Hole Location If Different From Surface

or lot no.	Section	Township	Range	Lot Idn	Feet from the	North/South line	Feet from the	East/West line	County

Dedicated Acres	12 Joint or Infill	13 Consolidation Code	14 Order No.

NO ALLOWABLE WILL BE ASSIGNED TO THIS COMPLETION UNTIL ALL INTERESTS HAVE BEEN CONSOLIDATED  
OR A NON-STANDARD UNIT HAS BEEN APPROVED BY THE DIVISION



17 OPERATOR CERTIFICATION

I hereby certify that the information contained herein is true and complete to the best of my knowledge and belief

*Bill J. Milstead*  
Signature

Bill J. Milstead  
Printed Name

Vice President  
Title

2-9-99  
Date

18 SURVEYOR CERTIFICATION


I hereby certify that the well location shown on this plat was plotted from field notes of actual surveys made by me or under my supervision and that the same is true and correct to the best of my knowledge and belief

JULY 97  
Date of Survey

Signature and Seal of

LS 8504

Certificate Number





UNITED STATES  
DEPARTMENT OF THE INTERIOR  
BUREAU OF LAND MANAGEMENT

FORM APPROVED  
OMB No. 1004-0135  
Expires July 31, 1996

**SUNDRY NOTICES AND REPORTS ON WELLS**

**Do not use this form for proposals to drill or to re-enter an abandoned well. Use Form 3160-3 (APD) for such proposals.**

**SUBMIT IN TRIPLICATE - Other Instructions on reverse side**

1. Type of Well

☐ Oil Well ☒ Gas Well ☐ Other

2. Name of Operator

McKay Oil Corporation

3a. Address

P.O. Box 2014 Roswell, nm 88201

3b. Phone No. (include area code)

(505) 623-4735

4. Location of Well (Footage, Sec., T., R., M., or Survey Description)

790' FNL & 1808 FWL Sec. 25, T6S, R22E

5. Lease Serial No.

NM 36195

6. If Indian, Allottee or Tribe Name

7. If Unit or CA/Agreement, Name and/or No.

8. Well Name and No.

REMMELE "B" FED. #6-Y

9. API Well No.

30-005-63450

10. Field and Pool, or Exploratory Area

W. PECOS SLOPE ABO

11. County or Parish, State

CHAVES CO. NM

**12. CHECK APPROPRIATE BOX(ES) TO INDICATE NATURE OF NOTICE, REPORT, OR OTHER DATA**

TYPE OF SUBMISSION	TYPE OF ACTION			
<input checked="" type="checkbox"/> Notice of Intent	<input type="checkbox"/> Acidize	<input type="checkbox"/> Deepen	<input type="checkbox"/> Production (Start/Resume)	<input type="checkbox"/> Water Shut-Off
<input type="checkbox"/> Subsequent Report	<input type="checkbox"/> Alter Casing	<input type="checkbox"/> Fracture Treat	<input type="checkbox"/> Reclamation	<input type="checkbox"/> Well Integrity
<input type="checkbox"/> Final Abandonment Notice	<input type="checkbox"/> Casing Repair	<input type="checkbox"/> New Construction	<input type="checkbox"/> Recomplete	<input type="checkbox"/> Other _____
	<input type="checkbox"/> Change Plans	<input type="checkbox"/> Plug and Abandon	<input type="checkbox"/> Temporarily Abandon	_____
	<input type="checkbox"/> Convert to Injection	<input type="checkbox"/> Plug Back	<input type="checkbox"/> Water Disposal	_____

13. Describe Proposed or Completed Operation (clearly state all pertinent details, including estimated starting date of any proposed work and approximate duration thereof. If the proposal is to deepen directionally or recompleat horizontally, give subsurface locations and measured and true vertical depths of all pertinent markers and zones. Attach the Bond under which the work will be performed or provide the Bond No. on file with BLM/BIA. Required subsequent reports shall be filed within 30 days following completion of the involved operations. If the operation results in a multiple completion or recompleat in a new interval, a Form 3160-4 shall be filed once testing has been completed. Final Abandonment Notices shall be filed only after all requirements, including reclamation, have been completed, and the operator has determined that the site is ready for final inspection.)

Drilling contractor used an 8' Reagan Annular 3000 pound BOP instead of the one previously filed with the APD.

14. I hereby certify that the foregoing is true and correct  
Name (Printed/Typed)

Title

Signature

Date

**THIS SPACE FOR FEDERAL OR STATE OFFICE USE**

Approved by

Title

Date

Conditions of approval, if any, are attached. Approval of this notice does not warrant or certify that the applicant holds legal or equitable title to those rights in the subject lease which would entitle the applicant to conduct operations thereon.

Office

Title 18 U.S.C. Section 1001, makes it a crime for any person knowingly and willfully to make to any department or agency of the United States any false, fictitious or fraudulent statements or representations as to any matter within its jurisdiction.

(Instructions on reverse)

UNITED STATES  
DEPARTMENT OF THE INTERIOR  
BUREAU OF LAND MANAGEMENT

**SUNDRY NOTICES AND REPORTS ON WELLS**

**Do not use this form for proposals to drill or to re-enter an abandoned well. Use Form 3160-3 (APD) for such proposals.**

FORM APPROVED  
OMB No. 1004-0135  
Expires July 31, 1996

5. Lease Serial No.

*NM 36195*

6. If Indian, Allottee or Tribe Name

7. If Unit or CA/Agreement, Name and/or No.

**SUBMIT IN TRIPLICATE - Other Instructions on reverse side**

1. Type of Well

☐ Oil Well ☒ Gas Well ☐ Other

2. Name of Operator

*McKay Oil Corporation*

3a. Address

*P.O. Box 2014, Roswell, NM 88201*

3b. Phone No. (include area code)

*505-623-4735*

4. Location of Well (Footage, Sec., T., R., M., or Survey Description)

*790' FNL & 1808' FWL Sec. 25, T. 6 S., R. 22 E*

8. Well Name and No.

*Remmel "B" Fed #6-y*

9. API Well No.

*30-005-63450*

10. Field and Pool, or Exploratory Area

*W. Pecos Slope Abo*

11. County or Parish, State

*Chaves Co. NM*

**12. CHECK APPROPRIATE BOX(ES) TO INDICATE NATURE OF NOTICE, REPORT, OR OTHER DATA**

TYPE OF SUBMISSION	TYPE OF ACTION			
<input checked="" type="checkbox"/> Notice of Intent	<input type="checkbox"/> Acidize	<input type="checkbox"/> Deepen	<input type="checkbox"/> Production (Start/Resume)	<input type="checkbox"/> Water Shut-Off
<input type="checkbox"/> Subsequent Report	<input type="checkbox"/> Alter Casing	<input type="checkbox"/> Fracture Treat	<input type="checkbox"/> Reclamation	<input type="checkbox"/> Well Integrity
<input type="checkbox"/> Final Abandonment Notice	<input type="checkbox"/> Casing Repair	<input type="checkbox"/> New Construction	<input type="checkbox"/> Recomplete	<input checked="" type="checkbox"/> Other <i>Flow line</i>
	<input type="checkbox"/> Change Plans	<input type="checkbox"/> Plug and Abandon	<input type="checkbox"/> Temporarily Abandon	
	<input type="checkbox"/> Convert to Injection	<input type="checkbox"/> Plug Back	<input type="checkbox"/> Water Disposal	

13. Describe Proposed or Completed Operation (clearly state all pertinent details, including estimated starting date of any proposed work and approximate duration thereof. If the proposal is to deepen directionally or recompleat horizontally, give subsurface locations and measured and true vertical depths of all pertinent markers and zones. Attach the Bond under which the work will be performed or provide the Bond No. on file with BLM/BIA. Required subsequent reports shall be filed within 30 days following completion of the involved operations. If the operation results in a multiple completion or recompleat in a new interval, a Form 3160-4 shall be filed once testing has been completed. Final Abandonment Notices shall be filed only after all requirements, including reclamation, have been completed, and the operator has determined that the site is ready for final inspection.)

*McKay Oil Corporation intends to lay a 2 3/8" flow line on the surface along the existing road from this well south to connect with the pipeline for production.*

14. I hereby certify that the foregoing is true and correct  
Name (Printed/Typed)

Title

Signature

Date

**THIS SPACE FOR FEDERAL OR STATE OFFICE USE**

Approved by

Title

Date

Conditions of approval, if any, are attached. Approval of this notice does not warrant or certify that the applicant holds legal or equitable title to those rights in the subject lease which would entitle the applicant to conduct operations thereon.

Office

Title 18 U.S.C. Section 1001, makes it a crime for any person knowingly and willfully to make to any department or agency of the United States any false, fictitious or fraudulent statements or representations as to any matter within its jurisdiction.

(Instructions on reverse)

- A. A 2-3/8" steel natural gas pipeline to produce the Remmele "B" Fed. #6-Y well.
  - B. Meter run will be on production location.
  - C. The pipeline will be a total of approximately 1426' in length. We request a ROW width of 15'. The pipeline will be laid on the surface with minimum surface disturbance. The pipeline will be laid approximately 15' from the south edge of existing road.
  - D. Length of time used will be approximately 20 years.
  - E. This gas pipeline will be used year round.
  - F. The gas produced by the well will have an operating pressure of no more than 250 PSI.
  - G. Construction will begin as soon as BLM approved Sundry Notice and will take approximately 2 days.
  - H. No temporary work area will be required.
-

UNITED STATES  
DEPARTMENT OF THE INTERIOR  
BUREAU OF LAND MANAGEMENT

OPERATING COPY

FORM APPROVED  
OMB No. 1004-0135  
Expires July 31, 1996

**SUNDRY NOTICES AND REPORTS ON WELLS**

*Do not use this form for proposals to drill or to re-enter an abandoned well. Use Form 3160-3 (APD) for such proposals.*

**SUBMIT IN TRIPLICATE - Other Instructions on reverse side**

1. Type of Well  
☐ Oil Well ☒ Gas Well ☐ Other

2. Name of Operator  
*McKay Oil Corporation*

3a. Address  
*P.O. Box 2014, Roswell, NM 88201*

3b. Phone No. (include area code)  
*505-623-4735*

4. Location of Well (Footage, Sec., T., R., M., or Survey Description)

*790' FNL & 1808' FWL, Sec. 25, T6S, R22E*

5. Lease Serial No.

*NM-36195*

6. If Indian, Allottee or Tribe Name

7. If Unit or CA/Agreement, Name and/or No.

8. Well Name and No.

*Remmele "B" Fed. #6-1*

9. API Well No.

*30-005-63450*

10. Field and Pool, or Exploratory Area

*W. Pecos Slope Abo*

11. County or Parish, State

*Chaves County, NM*

**12. CHECK APPROPRIATE BOX(ES) TO INDICATE NATURE OF NOTICE, REPORT, OR OTHER DATA**

TYPE OF SUBMISSION	TYPE OF ACTION			
<input checked="" type="checkbox"/> Notice of Intent	<input type="checkbox"/> Acidize	<input type="checkbox"/> Deepen	<input type="checkbox"/> Production (Start/Resume)	<input type="checkbox"/> Water Shut-Off
<input type="checkbox"/> Subsequent Report	<input type="checkbox"/> Alter Casing	<input type="checkbox"/> Fracture Treat	<input type="checkbox"/> Reclamation	<input type="checkbox"/> Well Integrity
<input type="checkbox"/> Final Abandonment Notice	<input type="checkbox"/> Casing Repair	<input type="checkbox"/> New Construction	<input type="checkbox"/> Recomplete	<input type="checkbox"/> Other _____
	<input checked="" type="checkbox"/> Change Plans	<input type="checkbox"/> Plug and Abandon	<input type="checkbox"/> Temporarily Abandon	
	<input type="checkbox"/> Convert to Injection	<input type="checkbox"/> Plug Back	<input type="checkbox"/> Water Disposal	

13. Describe Proposed or Completed Operation (clearly state all pertinent details, including estimated starting date of any proposed work and approximate duration thereof. If the proposal is to deepen directionally or recompleat horizontally, give subsurface locations and measured and true vertical depths of all pertinent markers and zones. Attach the Bond under which the work will be performed or provide the Bond No. on file with BLM/BIA. Required subsequent reports shall be filed within 30 days following completion of the involved operations. If the operation results in a multiple completion or recompleat in a new interval, a Form 3160-4 shall be filed once testing has been completed. Final Abandonment Notices shall be filed only after all requirements, including reclamation, have been completed, and the operator has determined that the site is ready for final inspection.)

*Attached is a new rig plat which replaces the one previously filed with the APD.*

*The pits will be enlarged and deepened to accomodate this rig as the drilling will be with mud instead of air as filed.*

*The pits will be to the Northeast<sup>st</sup> with access for water trucks from the Southwest around behind pits.*

14. I hereby certify that the foregoing is true and correct

Name (Printed/Typed)

*Bill J. M. Istead*

Title

*Vice President - Land + Legal*

Signature

*Bill J. M. Istead*

Date

*2-9-99*

**THIS SPACE FOR FEDERAL OR STATE OFFICE USE**

Approved by

*Richard Hill*

Title

*EPS*

Date

*3/8/99*

Conditions of approval, if any, are attached. Approval of this notice does not warrant or certify that the applicant holds legal or equitable title to those rights in the subject lease which would entitle the applicant to conduct operations thereon.

Office

Title 18 U.S.C. Section 1001, makes it a crime for any person knowingly and willfully to make to any department or agency of the United States any false, fictitious or fraudulent statements or representations as to any matter within its jurisdiction.

(Instructions on reverse)

J.C. WELLS DRILLING COMPANY  
RIG PLAT  
RIG #4

