

ARTESIA DISTRICT

Form C-102

Submit one copy to appropriate
District Office

☐ AMENDED REPORT

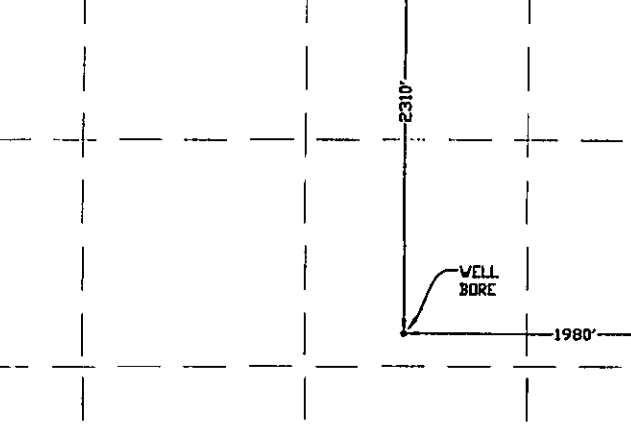

State of New Mexico
Energy, Minerals & Natural Resources Department
OIL CONSERVATION DIVISION
1220 South St. Francis Dr.
Santa Fe, NM 87505

¹ API Number 30-015-24097		² Pool Code 72150	³ Pool Name BLACK RIVER; ATOKA, EAST (GAS)	
⁴ Property Code 314858	⁵ Property Name SMITH 10 COM			⁶ Well Number 1
⁷ OGRID No. 160825	⁸ Operator Name B.C. OPERATING, INC.			⁹ Elevation 3128' GL

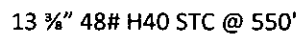
UL or lot no.	Section	Township	Range	Lot Idn	Feet from the	North/South line	Feet from the	East/West line	County
G	10	24S	27E		2310'	NORTH	1980'	EAST	EDDY

UL or lot no.	Section	Township	Range	Lot Idn	Feet from the	North/South line	Feet from the	East/West line	County
---------------	---------	----------	-------	---------	---------------	------------------	---------------	----------------	--------

¹² Dedicated Acres 320	¹³ Joint or Infill	¹⁴ Consolidation Code	¹⁵ Order No.
--------------------------------------	-------------------------------	----------------------------------	-------------------------

	<div style="border-bottom: 1px solid black; margin-bottom: 10px;"> <p style="text-align: center;">17 OPERATOR CERTIFICATION</p> <p><i>I hereby certify that the information contained herein is true and complete to the best of my knowledge and belief, and that this organization either owns a working interest or undivided mineral interest in the land including the proposed bottom hole location or has a right to drill this well at this location pursuant to a contract with an owner of such a mineral or working interest or to a voluntary pooling agreement or a compulsory pooling order heretofore entered by the division</i></p> </div> <div style="display: flex; justify-content: space-between; margin-bottom: 10px;"> <i>Pam Stevens</i> <i>9/17/15</i> </div> <div style="display: flex; justify-content: space-between; margin-bottom: 10px;"> Signature Date </div> <div style="border-bottom: 1px solid black; margin-bottom: 10px;"> <p>PAM STEVENS</p> <p>Printed Name</p> </div> <div style="border-bottom: 1px solid black; margin-bottom: 10px;"> <p>pstevens@bcoperating.com</p> <p>E-mail Address</p> </div>
<div style="border-bottom: 1px solid black; margin-bottom: 10px;"> <p style="text-align: center;">"SURVEYOR CERTIFICATION</p> <p><i>I hereby certify that the well location shown on this plat was plotted from field notes of actual surveys made by me or under my supervision, and that the same is true and correct to the best of my belief.</i></p> </div> <div style="display: flex; justify-content: space-between; margin-bottom: 10px;"> SEPTEMBER 10, 2015 </div> <div style="display: flex; justify-content: space-between; margin-bottom: 10px;"> Date of Survey </div> <div style="display: flex; justify-content: space-between; margin-bottom: 10px;"> Signature and Seal of Professional Surveyor: </div> <div style="text-align: center; margin-bottom: 10px;">  </div> <div style="display: flex; justify-content: space-between; margin-bottom: 10px;"> <i>Lloyd P. Short</i> </div> <div style="display: flex; justify-content: space-between; margin-bottom: 10px;"> Certificate Number </div> <div style="text-align: right;"> <p>LLOYD P. SHORT 21653</p> </div>	

Smith 10 Com #1
30-015-24097



TOC @ 2,200'

7 " 23# N80 & S95 LTC @ 10,500'

2 3/8" 4.7# N80 8rd ABC Mod @ 10,900'

1.875" X profile in on/off tool

Upper Cisco Perfs 10,700' to 10,710'

Middle Cisco Perfs 10,820' to 10,840'

CIBP @ 11,500' ~~Atoka Perfs 11,580' to 11,600'~~

CIBP @ 11,600' ~~Morrow Perfs 11,710' to 12,482'~~

Upper Cisco Acid Job