

UNITED STATES  
DEPARTMENT OF THE INTERIOR  
BUREAU OF LAND MANAGEMENT  
OCD ArtesiaFORM APPROVED  
OMB No. 1004-0137  
Expires: October 31, 2014**SUNDRY NOTICES AND REPORTS ON WELLS**  
**Do not use this form for proposals to drill or to re-enter an abandoned well. Use Form 3160-3 (APD) for such proposals.**5. Lease Serial No.  
NM0107697; NM09003; NM112274

6. If Indian, Allottee or Tribe Name

**SUBMIT IN TRIPLICATE - Other instructions on page 2.**

## 1. Type of Well

☒ Oil Well ☐ Gas Well ☐ Other

## 2. Name of Operator

DEVON ENERGY PRODUCTION CO LP (6137)

## 3a. Address

PO BOX 250, ARTESIA, NM 88211

## 3b. Phone No. (include area code)

575-748-3371

## 4. Location of Well (Footage, Sec., T., R., M., or Survey Description)

H) 1030' FNL &amp; 225' FWL

H) 1080' FNL &amp; 225' FWL

UNIT A, SEC 23, T19S, R31E

## 7. If Unit of CA/Agreement, Name and/or No.

8. Well Name and No.  
Antares 23 Fed Com 1H and 2H9. API Well No.  
1H) 30-015-41105 2) 30-015-4110810. Field and Pool or Exploratory Area  
Lusk; Bone Spring West11. County or Parish, State  
Eddy County, NM

## 12. CHECK THE APPROPRIATE BOX(ES) TO INDICATE NATURE OF NOTICE, REPORT OR OTHER DATA

## TYPE OF SUBMISSION

☐ Notice of Intent☒ Subsequent Report☐ Final Abandonment Notice

## TYPE OF ACTION

☐ Acidize☐ Alter Casing☐ Casing Repair☐ Change Plans☐ Convert to Injection☐ Deepen☐ Fracture Treat☐ New Construction☐ Plug and Abandon☐ Plug Back☐ Production (Start/Resume)☒ Reclamation☐ Recomplete☐ Temporarily Abandon☐ Water Disposal☐ Water Shut-Off☐ Well Integrity☐ Other

DOWNSIZING

13. Describe Proposed or Completed Operation: Clearly state all pertinent details, including estimated starting date of any proposed work and approximate duration thereof. If the proposal is to deepen directionally or recompleat horizontally, give subsurface locations and measured and true vertical depths of all pertinent markers and zones. Attach the Bond under which the work will be performed or provide the Bond No. on file with BLM/BIA. Required subsequent reports must be filed within 30 days following completion of the involved operations. If the operation results in a multiple completion or recompleat in a new interval, a Form 3160-4 must be filed once testing has been completed. Final Abandonment Notices must be filed only after all requirements, including reclamation, have been completed and the operator has determined that the site is ready for final inspection.)

THIS 2-WELL PAD LOCATION HAS BEEN DOWNSIZED FROM AN ORIGINAL PAD SIZE OF 325' X 470'. ACRES RECLAIMED = 1.6747.

NM OIL CONSERVATION  
ARTESIA DISTRICT

DEC 18 2015

RECEIVED

Accepted for Record Purposes.  
Approval Subject to Onsite Inspection.  
If BLM Objectives are not achieved,  
additional work may be required.

Date: 12-12-15

Signature: James L. Enns

## 14. I hereby certify that the foregoing is true and correct. Name (Printed/Typed)

DENISE MENOUD (575-746-5544)

Title ADMIN FIELD SUPPORT

Signature

Date 5/27/2014

## THIS SPACE FOR FEDERAL OR STATE OFFICE USE

## Approved by

Title

Date

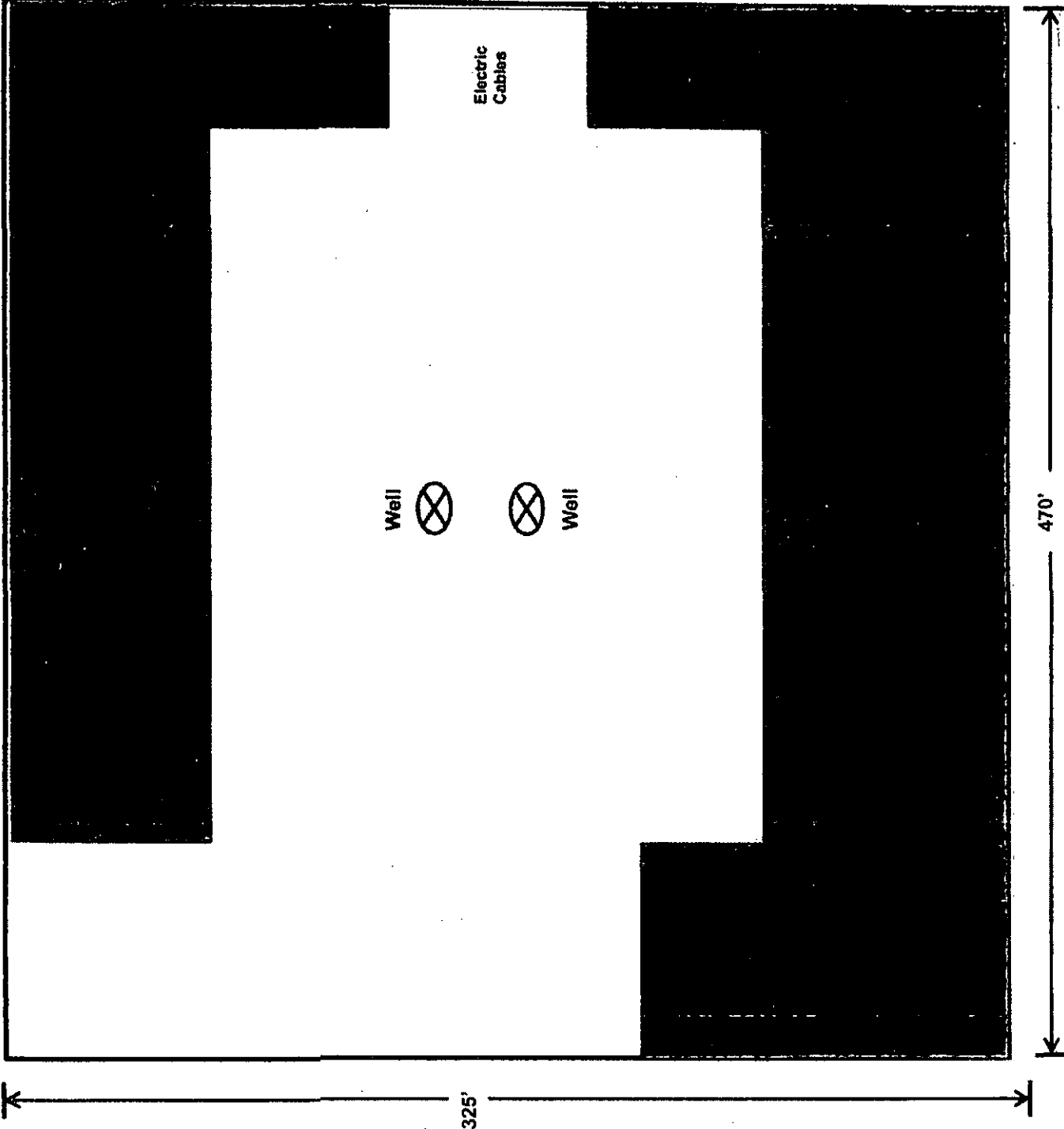
Conditions of approval, if any, are attached. Approval of this notice does not warrant or certify that the applicant holds legal or equitable title to those rights in the subject lease which would entitle the applicant to conduct operations thereon.

Office

Title 18 U.S.C. Section 1001 and Title 43 U.S.C. Section 1212, make it a crime for any person knowingly and willfully to make to any department or agency of the United States any false, fictitious or fraudulent statements or representations as to any matter within its jurisdiction.

Instructions on page 2)

Y] iY^ r  
a Y\_i  
Y\_Y\_iY\_iY] iY^ iY\_iY\_iY\_iY\_i@ b b±c»d■b«b°b^c½d¼d-d¾d¶bμb·cpdPdYdY



**Interim  
Site  
Reclamation**

Devon Energy Prod. Co.

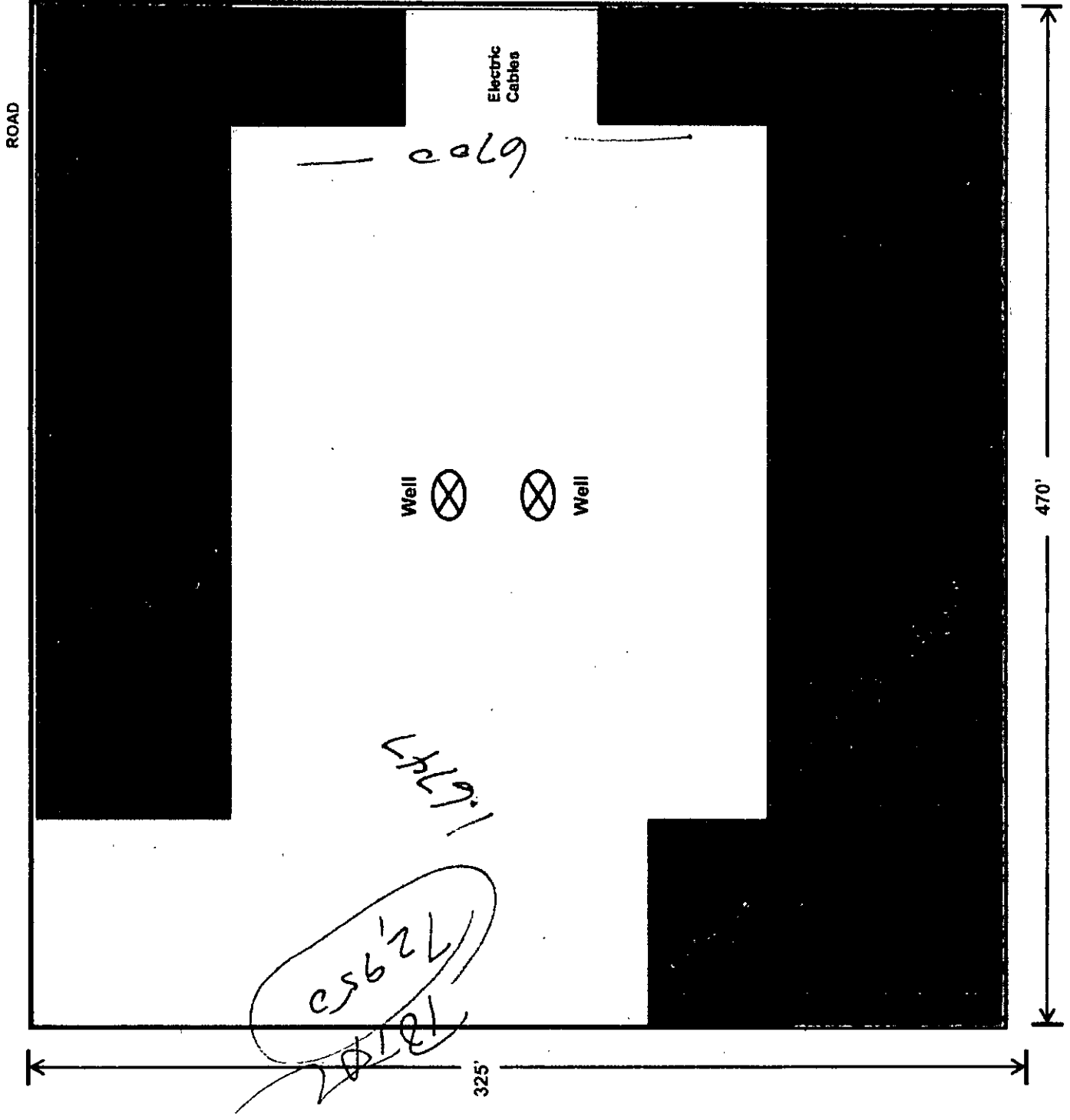
Antares 23 Fed 1H  
API #30-015-41105


Antares 23 Fed 2H  
API #30-015-41106

Sec. 22-T19S-R31E  
Eddy County, NM


Area  
Reclaimed  
= 1.6747 Acres

ROAD N:YN: YN: YOYO:YO:YP:YQ:YQ:YP:YQ:YQ:YQ: YQ:±YP:»YQ:■YQ:«YQ:°YP:°YQ:½YQ:¼YQ



	<p>Interim Site Reclamation</p>	<p>Devon Energy Prod. Co.</p> <p>Antares 23 Fed 1H API #30-015-40627</p> <p>Antares 23 Fed 2H API #30-015-40755</p> <p>Sec. 22-T19S-R31E Eddy County, NM</p>	<p>Area Reclaimed = 0. Acres</p>
--	---	--	--

YOI 175  
 337  
 275  
 62  
 ← 162°



**devon**

**Proposed Interim  
 Site Reclamation**

Devon Energy Production Co.  
 Antares 23 Fed Com 1H  
 1030' FNL & 225' FWL  
 Sec. 23-T19S-R31E  
 Eddy County, NM



Proposed  
 Reclamation  
 Area



Scale: 1 in = 60 ft.

Due 6/7/14  
 1/2 tabular

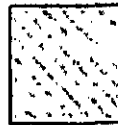


devon

## Proposed Interim Site Reclamation

Devon Energy Production Co.  
Aquila 22 Fed 2H + 1  
1040' FNL & 50' FEL  
Sec. 22-T19S-R31E  
Eddy County, NM

2 ANTARES  
1 + 2



Proposed  
Reclamation  
Area



Scale: 1in = 60ft.

