

District I
1625 N. French Dr., Hobbs, NM 88240
District II
811 S. First St., Artesia, NM 88210
District III
1000 Rio Brazos Rd., Aztec, NM 87410
District IV
1220 S. St. Francis Dr., Santa Fe, NM 87505

State of New Mexico
Energy, Minerals & Natural Resources

Form C-104
Revised August 1, 2011

Oil Conservation Division
1220 South St. Francis Dr.
Santa Fe, NM 87505

Submit one copy to appropriate District Office

☒ AMENDED REPORT

I. REQUEST FOR ALLOWABLE AND AUTHORIZATION TO TRANSPORT

¹ Operator name and Address Apache Corporation 303 Veterans Airport Lane Suite 1000 Midland TX 79705		² OGRID Number 873
		³ Reason for Filing Code/ Effective Date Consolidation - 11/1/13
⁴ API Number 30-015-42141	⁵ Pool Name Cedar Lake; Glorieta- Yeso	⁶ Pool Code 96831
⁷ Property Code 315935	⁸ Property Name Cedar Lake Federal CA	⁹ Well Number 336H

II. ¹⁰ Surface Location

U/I or lot no.	Section	Township 17S	Range 31E	Lot Idn	Feet from the	North/South Line	Feet from the	East/West line	County EDDY CO, NM
----------------	---------	-----------------	--------------	---------	---------------	------------------	---------------	----------------	-----------------------

¹¹ Bottom Hole Location

U/I or lot no.	Section	Township 17S	Range 31E	Lot Idn	Feet from the	North/South line	Feet from the	East/West line	County EDDY CO, NM
¹² Lse Code F	¹³ Producing Method Code	¹⁴ Gas Connection Date	¹⁵ C-129 Permit Number	¹⁶ C-129 Effective Date	¹⁷ C-129 Expiration Date				

III. Oil and Gas Transporters

¹⁸ Transporter OGRID	¹⁹ Transporter Name and Address	²⁰ O/G/W
	SEE ATTACHED ORIGINAL C 104	

IV. Well Completion Data

²¹ Spud Date	²² Ready Date	²³ TD	²⁴ PBTD	²⁵ Perforations	²⁶ DHC, MC
²⁷ Hole Size	²⁸ Casing & Tubing Size	²⁹ Depth Set	³⁰ Sacks Cement		
			sx Class C		
			sx Class C		
			sx Class C		
Tubing					

V. Well Test Data

³¹ Date New Oil	³² Gas Delivery Date	³³ Test Date	³⁴ Test Length 24 hrs	³⁵ Tbg. Pressure	³⁶ Csg. Pressure
³⁷ Choke Size	³⁸ Oil	³⁹ Water	⁴⁰ Gas		⁴¹ Test Method P

⁴² I hereby certify that the rules of the Oil Conservation Division have been complied with and that the information given above is true and complete to the best of my knowledge and belief.

Signature:

Printed name:
Emily Follis

Title:
Reg Analyst

E-mail Address:
emily.follis@apachecorp.com

Date:
02/19/2016

Phone:
432-818-1801

OIL CONSERVATION DIVISION

Approved by:

Title:

Approval Date:

[Signature]

[Signature]

2/29/16

District I
1625 N. French Dr., Hobbs, NM 88240
District II
811 S. First St., Artesia, NM 88210
District III
1000 Rio Brazos Rd., Aztec, NM 87410
District IV
1220 S. St. Francis Dr., Santa Fe, NM 87505

State of New Mexico **NM OIL CONSERVATION**
Energy, Minerals & Natural ResourcesARTESIA DISTRICT

Form C-104
Revised August 1, 2011

Oil Conservation Division
1220 South St. Francis Dr.
Santa Fe, NM 87505

MAY 07 2015 Copy to appropriate District Office

RECEIVED

☐ AMENDED REPORT

I. REQUEST FOR ALLOWABLE AND AUTHORIZATION TO TRANSPORT

¹ Operator name and Address Apache Corporation 303 Veterans Airpark Lane Suite 3000 Midland TX 79705		² OGRID Number 873
		³ Reason for Filing Code/ Effective Date NW / 01/23/2015
⁴ API Number 30-015-42141	⁵ Pool Name Fren; Glorieta-Yeso	⁶ Pool Code 26770
⁷ Property Code 308711	⁸ Property Name Crow Federal Com	⁹ Well Number 036H

II. ¹⁰ Surface Location

U/I or lot no.	Section	Township	Range	Lot Idn	Feet from the	North/South Line	Feet from the	East/West line	County
M	03	17S	31E		970	South	537	West	Eddy

¹¹ Bottom Hole Location

U/I or lot no.	Section	Township	Range	Lot Idn	Feet from the	North/South line	Feet from the	East/West line	County
M	04	17S	31E		950	South	332	West	Eddy

¹² Lac Code F	¹³ Producing Method Code P	¹⁴ Gas Connection Date 1/23/2015	¹⁵ C-129 Permit Number	¹⁶ C-129 Effective Date	¹⁷ C-129 Expiration Date
-----------------------------	---	---	-----------------------------------	------------------------------------	-------------------------------------




III. Oil and Gas Transporters

¹⁸ Transporter OGRID	¹⁹ Transporter Name and Address	²⁰ O/G/W
221115	Frontier Field Services LLC 4200 East Skelly Drive Suite 700 Tulsa OK 74135	G
252293	Holly Energy Pipeline 311 W Quay / PO Box 1360 Artesia NM 88210	O
NM OIL CONSERVATION ARTESIA DISTRICT FFR 29 2016		
RECEIVED		

IV. Well Completion Data

²¹ Spud Date 07/14/2014	²² Ready Date 01/23/2015	²³ TD 11,061'	²⁴ PBD 11,022'	²⁵ Perforations 6632'-10,930'	²⁶ DHIC, MC
²⁷ Hole Size		²⁸ Casing & Tubing Size		²⁹ Depth Set	³⁰ Sucks Cement
17-1/2"		13-3/8"		655'	710 sx Class C
12-1/4"		9-5/8"		3498'	1410 sx Class C
8-3/4"		5-1/2" / 7" (tapered)		11,034'	850 sx Class C
Tubing		2-7/8"		5559'	

V. Well Test Data

³¹ Date New Oil 01/23/2015	³² Gas Delivery Date 01/23/2015	³³ Test Date 04/12/2015	³⁴ Test Length 24	³⁵ Tbg. Pressure	³⁶ Csg. Pressure
³⁷ Choke Size	³⁸ Oil 532	³⁹ Water 2143	⁴⁰ Gas 283		⁴¹ Test Method P
⁴² I hereby certify that the rules of the Oil Conservation Division have been complied with and that the information given above is true and complete to the best of my knowledge and belief. Signature: 			OIL CONSERVATION DIVISION		
Printed name: Fatima Vasquez			Approved by: 		
Title: Regulatory Analyst II			Approval Date: 5-19-15		
E-mail Address: Fatima.Vasquez@apachecorp.com			Pending BLM approvals will subsequently be reviewed and scanned 		
Date: 04/28/2015		Phone: (432) 818-1015			