


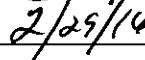


V. Well Test Data					
<sup>31</sup> Date New Oil	<sup>32</sup> Gas Delivery Date	<sup>33</sup> Test Date	<sup>34</sup> Test Length 24 hrs	<sup>35</sup> Tbg. Pressure	<sup>36</sup> Csg. Pressure
<sup>37</sup> Choke Size	<sup>38</sup> Oil	<sup>39</sup> Water	<sup>40</sup> Gas		<sup>41</sup> Test Method P
<sup>42</sup> I hereby certify that the rules of the Oil Conservation Division have been complied with and that the information given above is true and complete to the best of my knowledge and belief. Signature: 			OIL CONSERVATION DIVISION		
Printed name: Emily Follis			Approved by: 		
Title: Reg Analyst			Title: 		
E-mail Address: emily.follis@apachecorp.com			Approval Date: 		
Date: 02/19/2016		Phone: 432-818-1801			

District I  
1625 N French Dr., Hobbs, NM 88240  
District II  
1301 W. Grand Avenue, Artesia, NM 88210  
District III  
1000 Rio Brazos Rd., Aztec, NM 87410  
District IV  
1220 S. St. Francis Dr., Santa Fe, NM 87505

State of New Mexico  
Energy, Minerals & Natural Resources

Form C-104  
Revised October 15, 2009

Oil Conservation Division  
1220 South St. Francis Dr.  
Santa Fe, NM 87505

Submit one copy to appropriate District Office

☐ AMENDED REPORT

**I. REQUEST FOR ALLOWABLE AND AUTHORIZATION TO TRANSPORT**

<sup>1</sup> Operator name and Address APACHE CORPORATION 303 VETERANS AIRPARK LN. STE 3000 MIDLAND, TX 79705		<sup>2</sup> OGRID Number 873
<sup>4</sup> API Number 30-15-37355		<sup>3</sup> Reason for Filing Code/ Effective Date NW-4/19/2011
<sup>5</sup> Pool Name CEDAR LAKE: GLORIETA-YESO		<sup>6</sup> Pool Code 96831
<sup>7</sup> Property Code 37800 308721	<sup>8</sup> Property Name NFE FEDERAL	<sup>9</sup> Well Number 007

**II. <sup>10</sup> Surface Location**

Ul or lot no.	Section	Township	Range	Lot Idn	Feet from the	North/South Line	Feet from the	East/West line	County
1	8	17S	31E		2310	S	330	E	EDDY

**<sup>11</sup> Bottom Hole Location**

Ul or lot no.	Section	Township	Range	Lot Idn	Feet from the	North/South line	Feet from the	East/West line	County
<sup>12</sup> Lse Code F	<sup>13</sup> Producing Method Code P	<sup>14</sup> Gas Connection Date	<sup>15</sup> C-129 Permit Number	<sup>16</sup> C-129 Effective Date	<sup>17</sup> C-129 Expiration Date				

**III. Oil and Gas Transporters**

<sup>18</sup> Transporter OGRID	<sup>19</sup> Transporter Name and Address	<sup>20</sup> O/G/W
221115	FRONTIER 4200 E. SKELLY DR. STE 700 TULSA, OK 74135	G
15694	NAVAJO PO BOX 159 ARTESIA, NM 88211	O
<b>NM OIL CONSERVATION</b> ARTESIA DISTRICT		
FEB 29 2016		RECEIVED APR 28 2011 NMOCD ARTESIA

**IV. Well Completion Data**

<sup>21</sup> Spud Date 3/1/2011	<sup>22</sup> Ready Date 4/19/2011	<sup>23</sup> TD 6527'	<sup>24</sup> PBDT 6472'	<sup>25</sup> Perforations 4945-6248'	<sup>26</sup> DHC, MC
<sup>27</sup> Hole Size 17.5	<sup>28</sup> Casing & Tubing Size 13.375	<sup>29</sup> Depth Set 503'	<sup>30</sup> Sacks Cement 550		
11	8.625	1659'	500		
7.875	5.5	6527'	STAGE 1: 545 STAGE 2: 525		
	2 7/8	6367'			

**V. Well Test Data**

<sup>31</sup> Date New Oil 4/19/2011	<sup>32</sup> Gas Delivery Date	<sup>33</sup> Test Date 4/26/2011	<sup>34</sup> Test Length 24 hrs	<sup>35</sup> Tbg. Pressure	<sup>36</sup> Csg. Pressure
<sup>37</sup> Choke Size	<sup>38</sup> Oil 0	<sup>39</sup> Water 286	<sup>40</sup> Gas 2		<sup>41</sup> Test Method PMPING
<sup>42</sup> I hereby certify that the rules of the Oil Conservation Division have been complied with and that the information given above is true and complete to the best of my knowledge and belief. Signature: <i>Katie Kauffman</i> Printed name: KATIE KAUFFMAN Title: ENGINEERING TECH E-mail Address: KATIE.KAUFFMAN@APACHECORP.COM Date: 4/21/11			OIL CONSERVATION DIVISION Approved by: <i>[Signature]</i> Title: <i>Dist. II Supervisor</i> Approval Date: JUNE 17, 2011 Phone: 432.818.1065		