

UNITED STATES  
DEPARTMENT OF THE INTERIOR  
BUREAU OF LAND MANAGEMENT

OCD-ARTESIA

FORM APPROVED  
OMB NO. 1004-0135  
Expires: July 31, 2010**SUNDRY NOTICES AND REPORTS ON WELLS**  
*Do not use this form for proposals to drill or to re-enter an abandoned well. Use form 3160-3 (APD) for such proposals.*5. Lease Serial No.  
NMNM61358

6. If Indian, Allottee or Tribe Name

**SUBMIT IN TRIPLICATE - Other instructions on reverse side.**

7. If Unit or CA/Agreement, Name and/or No.

1. Type of Well

☒ Oil Well ☐ Gas Well ☐ Other8. Well Name and No.  
WOLF AJA FED 4

2. Name of Operator

YATES PETROLEUM CORPORATION

Contact: TINA HUERTA

E-Mail: tinah@yatespetroleum.com

9. API Well No.

30-015-26777-00-S1

3a. Address

105 SOUTH FOURTH STREET  
ARTESIA, NM 88210

3b. Phone No. (include area code)

Ph: 575-748-4168

Fx: 575-748-4585

10. Field and Pool, or Exploratory  
LIVINGSTON RIDGE

4. Location of Well (Footage, Sec., T., R., M., or Survey Description)

Sec 25 T21S R31E NESE 1980FSL 330FEL

11. County or Parish, and State

EDDY COUNTY, NM

## 12. CHECK APPROPRIATE BOX(ES) TO INDICATE NATURE OF NOTICE, REPORT, OR OTHER DATA

TYPE OF SUBMISSION	TYPE OF ACTION			
<input type="checkbox"/> Notice of Intent	<input type="checkbox"/> Acidize	<input type="checkbox"/> Deepen	<input type="checkbox"/> Production (Start/Resume)	<input type="checkbox"/> Water Shut-Off
<input checked="" type="checkbox"/> Subsequent Report	<input type="checkbox"/> Alter Casing	<input type="checkbox"/> Fracture Treat	<input type="checkbox"/> Reclamation	<input type="checkbox"/> Well Integrity
<input type="checkbox"/> Final Abandonment Notice	<input type="checkbox"/> Casing Repair	<input type="checkbox"/> New Construction	<input type="checkbox"/> Recomplete	<input checked="" type="checkbox"/> Other
	<input type="checkbox"/> Change Plans	<input type="checkbox"/> Plug and Abandon	<input type="checkbox"/> Temporarily Abandon	Production Facility
	<input type="checkbox"/> Convert to Injection	<input type="checkbox"/> Plug Back	<input type="checkbox"/> Water Disposal	Changes


13. Describe Proposed or Completed Operation (clearly state all pertinent details, including estimated starting date of any proposed work and approximate duration thereof. If the proposal is to deepen directionally or recomplete horizontally, give subsurface locations and measured and true vertical depths of all pertinent markers and zones. Attach the Bond under which the work will be performed or provide the Bond No. on file with BLM/BIA. Required subsequent reports shall be filed within 30 days following completion of the involved operations. If the operation results in a multiple completion or recompletion in a new interval, a Form 3160-4 shall be filed once testing has been completed. Final Abandonment Notices shall be filed only after all requirements, including reclamation, have been completed, and the operator has determined that the site is ready for final inspection.)

Yates Petroleum Corporation is submitting the attached updated site facility diagram.

Accepted for record  
NIMOOD

**NM OIL CONSERVATION**  
ARTESIA DISTRICT  
MAR 21 2016  
RECEIVED

Accepted for Record Purposes.  
Approval Subject to Onsite Inspection.  
Date: 3/11/16



14. I hereby certify that the foregoing is true and correct.

Electronic Submission #333265 verified by the BLM Well Information System  
For YATES PETROLEUM CORPORATION, sent to the Carlsbad  
Committed to AFMSS for processing by ASHLEY PEREZ on 03/10/2016 (15JA0203SE)

Name (Printed/Typed) TINA HUERTA

Title REG REPORTING SUPERVISOR

Signature (Electronic Submission)

Date 03/09/2016

## THIS SPACE FOR FEDERAL OR STATE OFFICE USE

Approved By

Title

Date

Conditions of approval, if any, are attached. Approval of this notice does not warrant or certify that the applicant holds legal or equitable title to those rights in the subject lease which would entitle the applicant to conduct operations thereon.

Office

Title 18 U.S.C. Section 1001 and Title 43 U.S.C. Section 1212, make it a crime for any person knowingly and willfully to make to any department or agency of the United States any false, fictitious or fraudulent statements or representations as to any matter within its jurisdiction.

**\*\* BLM REVISED \*\* BLM REVISED \*\* BLM REVISED \*\* BLM REVISED \*\* BLM REVISED \*\***



105 South 4th Street • Artesia, NM 88210  
(505) 748-1471

-Joe Palma  
-March, 2016

# Wolf AJA FEDERAL #4 Battery

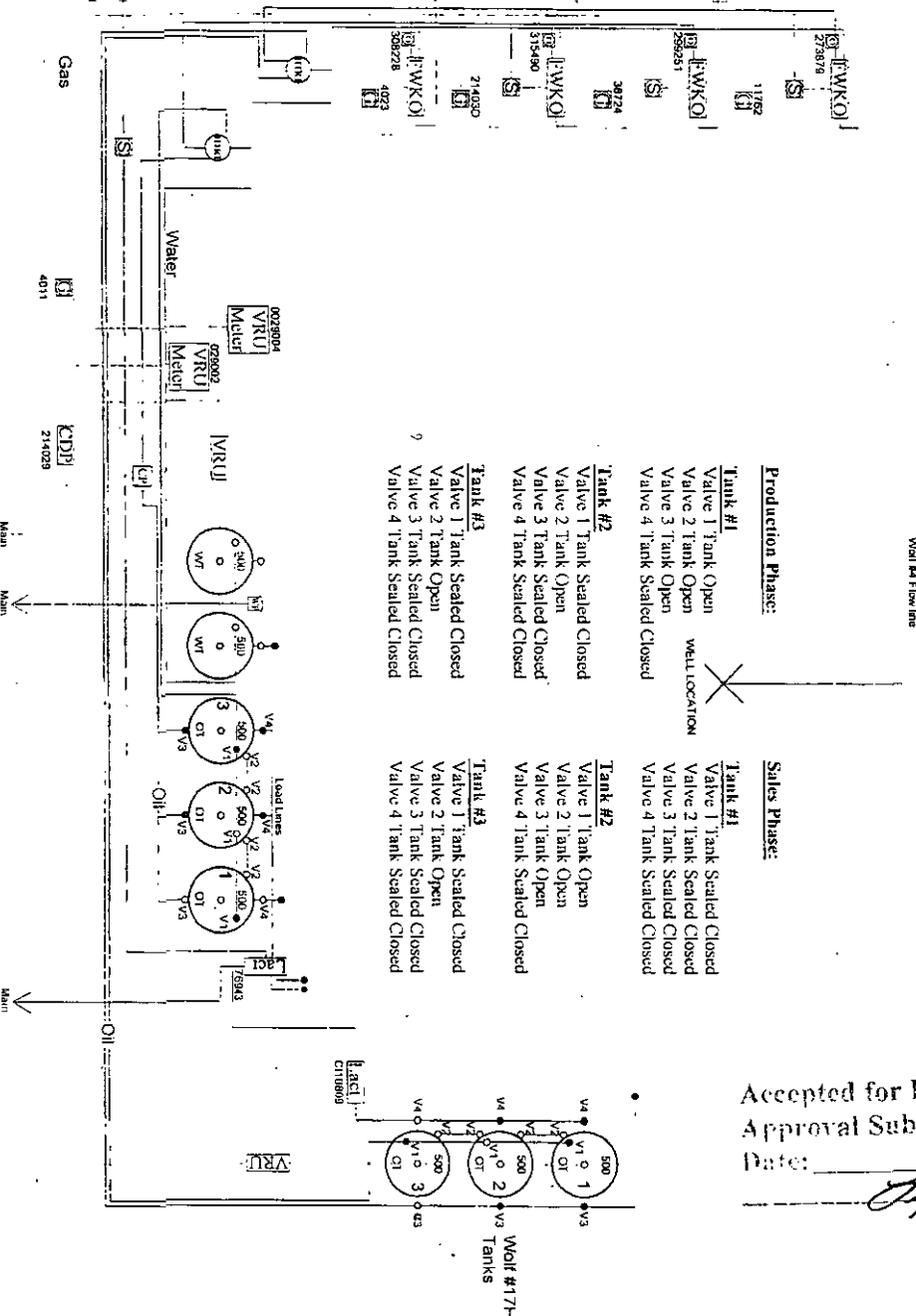
1980' FSL & 330' FEL \* Sec 25 - T21S-R31E\* Unit I  
Eddy County, NM  
API - 30-015-26777

Wolf #17H

Wolf #18H

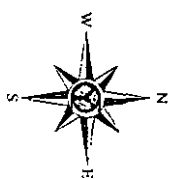
Wolf #5

Wolf #7



Accepted for Record Purposes.  
Approval Subject to Onsite Inspection.  
Date: 3/11/16

*Jinder Omata*



- Valve Closed
- Valve Open
- Water Pump
- Gas Meter
- Oil Separator
- Oil Separator Meter
- Header Header
- Circulating Pump
- Vapor Recovery Unit

This diagram is subject to the Yates Petroleum Corporation August 1983 Security Plan which is on file at 105 South 4th Street, Artesia, NM