

UNITED STATES  
DEPARTMENT OF THE INTERIOR  
BUREAU OF LAND MANAGEMENT

OCD Artesia

FORM APPROVED  
OMB No. 1004-0137  
Expires: October 31, 2014**SUNDRY NOTICES AND REPORTS ON WELLS**  
**Do not use this form for proposals to drill or to re-enter an abandoned well. Use Form 3160-3 (APD) for such proposals.**5. Lease Serial No.  
NMNM099040  
6. If Indian, Allottee or Tribe Name

SUBMIT IN TRIPLICATE - Other instructions on page 2.

## 1. Type of Well

☒ Oil Well ☐ Gas Well ☐ Other2. Name of Operator  
Devon Energy Production Co LP (6137)3a. Address  
PO BOX 250, ARTESIA, NM 882113b. Phone No. (include area code)  
575-748-33714. Location of Well (Footage, Sec., T., R., M., or Survey Description)  
1) 2080 FSL & 20 FWL, L-17-19S-31E  
2) 2080 FSL & 70 FWL, L-17-19S-31E

7. If Unit of CA/Agreement, Name and/or No.

8. Well Name and No.  
1) Arcturus 18 Fed 7H 2) Sirius 17 Fed Com 7H9. API Well No.  
1) 30-015-42618 / 2) 30-015-4176210. Field and Pool or Exploratory Area  
Hackberry; Bone Spring NW11. County or Parish, State  
Eddy County, NM

## 12. CHECK THE APPROPRIATE BOX(ES) TO INDICATE NATURE OF NOTICE, REPORT OR OTHER DATA

TYPE OF SUBMISSION	TYPE OF ACTION			
<input type="checkbox"/> Notice of Intent	<input type="checkbox"/> Acidize	<input type="checkbox"/> Deepen	<input type="checkbox"/> Production (Start/Resume)	<input type="checkbox"/> Water Shut-Off
<input checked="" type="checkbox"/> Subsequent Report	<input type="checkbox"/> Alter Casing	<input type="checkbox"/> Fracture Treat	<input checked="" type="checkbox"/> Reclamation	<input type="checkbox"/> Well Integrity
<input type="checkbox"/> Final Abandonment Notice	<input type="checkbox"/> Casing Repair	<input type="checkbox"/> New Construction	<input type="checkbox"/> Recomplete	<input type="checkbox"/> Other
	<input type="checkbox"/> Change Plans	<input type="checkbox"/> Plug and Abandon	<input type="checkbox"/> Temporarily Abandon	Downsizing
	<input type="checkbox"/> Convert to Injection	<input type="checkbox"/> Plug Back	<input type="checkbox"/> Water Disposal	

13. Describe Proposed or Completed Operation: Clearly state all pertinent details, including estimated starting date of any proposed work and approximate duration thereof. If the proposal is to deepen directionally or recompleat horizontally, give subsurface locations and measured and true vertical depths of all pertinent markers and zones. Attach the Bond under which the work will be performed or provide the Bond No. on file with BLM/BIA. Required subsequent reports must be filed within 30 days following completion of the involved operations. If the operation results in a multiple completion or recompleat in a new interval, a Form 3160-4 must be filed once testing has been completed. Final Abandonment Notices must be filed only after all requirements, including reclamation, have been completed and the operator has determined that the site is ready for final inspection.)

THIS LOCATION HAS BEEN DOWNSIZED. ACRES RECLAIMED = 0.4360

Accepted for record  
NMOCNM OIL CONSERVATION  
ARTESIA DISTRICT

MAR 14 2016

RECEIVED

Accepted for Record Purposes.  
Approval Subject to Onsite Inspection.  
If BLM Objectives are not achieved,  
additional work may be required.

Date: 3-2-16

Signature: James A. Amos

14. I hereby certify that the foregoing is true and correct. Name (Printed/Typed)

Denise Menoud (575-746-5544)

Title Admin Field Support

Signature

Denise Menoud

Date 02/10/2016

## THIS SPACE FOR FEDERAL OR STATE OFFICE USE

Approved by

Title


Date

Conditions of approval, if any, are attached. Approval of this notice does not warrant or certify that the applicant holds legal or equitable title to those rights in the subject lease which would entitle the applicant to conduct operations thereon.

Office

Title 18 U.S.C. Section 1001 and Title 43 U.S.C. Section 1212, make it a crime for any person knowingly and willfully to make to any department or agency of the United States any false, fictitious or fraudulent statements or representations as to any matter within its jurisdiction.

(Instructions on page 2)



Interim  
Site  
Reclamation

Devon Energy Prod. Co.

Arcturus 18 Fed 7H  
API #30-015-42618  
Sirius 17 Fed Com 7H  
API #30-015-41762

Sec 17-T19S-R31E

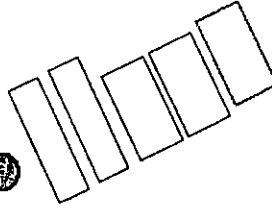
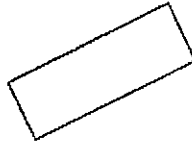
Eddy County, NM



Area  
Reclaimed  
= 0.4360 Acres

D. Menoud

FLARE



Gas Lines



Arcturus



Sirius

Water Line

189'

192'

