

District I  
1625 N. French Dr., Hobbs, NM 88240  
District II  
811 S. First St., Artesia, NM 88210  
District III  
1000 Rio Brazos Road, Aztec, NM 87410  
District IV  
1220 S. St. Francis Dr., Santa Fe, NM 87505

State of New Mexico  
Energy Minerals and Natural Resources

Oil Conservation Division  
1220 South St. Francis Dr.  
Santa Fe, NM 87505

NM OIL CONSERVATION  
ARTESIA DISTRICT

MAY 19 2016

Form C-141  
Revised August 8, 2011

Submit Copy to appropriate District Office in  
conformance with 19.15.29 NMAC.

RECEIVED

Release Notification and Corrective Action



NAB15144291043		OPERATOR		<input checked="" type="checkbox"/> Initial Report	<input type="checkbox"/> Final Report
Name of Company: BOPCO, L.P.		Contact: Amy Ruth			
Address: 522 W. Mermod, Suite 704 Carlsbad, N.M. 88220		Telephone No. 575-887-7329			
Facility Name: Indian Flats Bass Federal #4		Facility Type: Exploration and Production			
Surface Owner: Federal		Mineral Owner: Federal		API No. 30-015-22229	

LOCATION OF RELEASE

Unit Letter	Section	Township	Range	Feet from the	North/South Line	Feet from the	East/West Line	County
J	35	21S	28E	1600	South	2180	East	Eddy

Latitude 32.434080° Longitude -104.055649°

NATURE OF RELEASE

Type of Release	Produced Water	Volume of Release	6.5 bbls	Volume Recovered	5 bbls
Source of Release	Water dump line from Heater Treater	Date and Hour of Occurrence	5/7/2016 time unknown	Date and Hour of Discovery	5/7/2016 10 am
Was Immediate Notice Given?	<input type="checkbox"/> Yes <input type="checkbox"/> No <input checked="" type="checkbox"/> Not Required	If YES, To Whom?	N/A		
By Whom?	N/A	Date and Hour	N/A		
Was a Watercourse Reached?	<input type="checkbox"/> Yes <input checked="" type="checkbox"/> No	If YES, Volume Impacting the Watercourse.	N/A		
If a Watercourse was Impacted, Describe Fully.* N/A					
Describe Cause of Problem and Remedial Action Taken.* Leak developed on steel water dump line from heater treater due to internal corrosion. The line was clamped and isolated until repairs can be made.					
Describe Area Affected and Cleanup Action Taken.* The leak affected 396 ft² of caliche pad. Vacuum truck recovered standing fluids.					
I hereby certify that the information given above is true and complete to the best of my knowledge and understand that pursuant to NMOCD rules and regulations all operators are required to report and/or file certain release notifications and perform corrective actions for releases which may endanger public health or the environment. The acceptance of a C-141 report by the NMOCD marked as "Final Report" does not relieve the operator of liability should their operations have failed to adequately investigate and remediate contamination that pose a threat to ground water, surface water, human health or the environment. In addition, NMOCD acceptance of a C-141 report does not relieve the operator of responsibility for compliance with any other federal, state, or local laws and/or regulations.					
Signature: 		OIL CONSERVATION DIVISION			
Printed Name: Amy C. Ruth		Approved by Environmental Specialist: 			
Title: EHS Remediation Specialist		Approval Date: 5/20/16		Expiration Date: N/A	
E-mail Address: ACRuth@basspet.com		Conditions of Approval:			
Date: 5/19/2016 Phone: 432-661-0571		Remediation per O.C.D. Rules & Guidelines <input type="checkbox"/> SUBMIT REMEDIATION PROPOSAL NO LATER THAN: 6/24/16			

\* Attach Additional Sheets If Necessary

ARD-3703

# NM OIL CONSERVATION

ARTESIA DISTRICT

District I  
1625 N. French Dr., Hobbs, NM 88240  
District II  
811 S. First St., Artesia, NM 88210  
District III  
1000 Rio Brazos Road, Aztec, NM 87410  
District IV  
1220 S. St. Francis Dr., Santa Fe, NM 87505

State of New Mexico  
Energy Minerals and Natural Resources  
Oil Conservation Division  
1220 South St. Francis Dr.  
Santa Fe, NM 87505

MAY 19 2016

Form C-141  
Revised August 8, 2011

Submit 1 Copy to appropriate District Office in  
conformance with 19.15.29 NMAC.

RECEIVED

## Release Notification and Corrective Action

NAB1614428823

157984

OPERATOR

☒ Initial Report ☐ Final Report

Name of Company OCCIDENTAL PERMIAN LTD	Contact JENNIFER DUARTE
Address PO BOX 4294; HOUSTON, TX 77210	Telephone No. 713-513-6640
Facility Name	Facility Type
EYORE 34 STATE #1 SATTALITE BATTERY	BATTERY
Surface Owner STATE	Mineral Owner STATE
API No. 30-015-39383	

## LOCATION OF RELEASE

Unit Letter A	Section 34	Township 17S	Range 28E	Feet from the 738	North/South Line NORTH	Feet from the 488	East/West Line EAST	County EDDY
------------------	---------------	-----------------	--------------	----------------------	---------------------------	----------------------	------------------------	----------------

Latitude \_\_\_\_\_ Longitude \_\_\_\_\_

## NATURE OF RELEASE

Type of Release GAS - FLARE	Volume of Release 364 MCF	Volume Recovered 0 MCF
Source of Release GAS - FLARE	Date and Hour of Occurrence 05/18/2016 - BEGIN	Date and Hour of Discovery
Was Immediate Notice Given? <input type="checkbox"/> Yes <input type="checkbox"/> No <input type="checkbox"/> Not Required	If YES, To Whom?	
By Whom?	Date and Hour	
Was a Watercourse Reached? <input type="checkbox"/> Yes <input type="checkbox"/> No	If YES, Volume Impacting the Watercourse.	

If a Watercourse was Impacted, Describe Fully.\*

Describe Cause of Problem and Remedial Action Taken.\*

FLARING DUE TO DCP CURTIALMENT.

Describe Area Affected and Cleanup Action Taken.\*

I hereby certify that the information given above is true and complete to the best of my knowledge and understand that pursuant to NMOCD rules and regulations all operators are required to report and/or file certain release notifications and perform corrective actions for releases which may endanger public health or the environment. The acceptance of a C-141 report by the NMOCD marked as "Final Report" does not relieve the operator of liability should their operations have failed to adequately investigate and remediate contamination that pose a threat to ground water, surface water, human health or the environment. In addition, NMOCD acceptance of a C-141 report does not relieve the operator of responsibility for compliance with any other federal, state, or local laws and/or regulations.

## OIL CONSERVATION DIVISION

Signature: 

Printed Name: JENNIFER DUARTE

Title: ENVIRONMENTAL SPECIALIST

E-mail Address: jennifer\_duarte@oxy.com

Date: 05/19/2016

Phone: 713-513-6640

Approved by Environmental Specialist: 

Approval Date: 5/20/16

Expiration Date: N/A

Conditions of Approval:  
Remediation per O.C.D. Rules & Guidelines ☐

SUBMIT REMEDIATION PROPOSAL NO

LATER THAN: 6/24/16

\* Attach Additional Sheets If Necessary

2RP-3702

District I  
1625 N. French Dr., Hobbs, NM 88240  
District II  
811 S. First St., Artesia, NM 88210  
District III  
1000 Rio Brazos Road, Aztec, NM 87410  
District IV  
1220 S. St. Francis Dr., Santa Fe, NM 87505

State of New Mexico  
Energy Minerals and Natural Resources

Oil Conservation Division  
1220 South St. Francis Dr.  
Santa Fe, NM 87505

NM OIL CONSERVATION

ARTESIA DISTRICT

MAY 19 2016

Form C-141  
Revised August 8, 2011

Submit 1 Copy to appropriate District Office in  
accordance with 19.15.29 NMAC.  
**RECEIVED**

Release Notification and Corrective Action

NAB1614427983 OPERATOR ☒ Initial Report ☐ Final Report



Name of Company OXY USA INC	Contact JENNIFER DUARTE	
Address PO BOX 4294; HOUSTON, TX 77210	Telephone No. 713-513-6640	
Facility Name ROGERS #1 CTB	Facility Type BATTERY	
Surface Owner STATE	Mineral Owner STATE	API No. <u>30-015-29444</u>

LOCATION OF RELEASE

Unit Letter J	Section 23	Township 18S	Range 26E	Feet from the	North/South Line	Feet from the	East/West Line	County EDDY
---------------	------------	--------------	-----------	---------------	------------------	---------------	----------------	-------------

Latitude 32.7305183 Longitude -104.3495407

NATURE OF RELEASE

Type of Release GAS - FLARE	Volume of Release 73 MCF	Volume Recovered 0 MCF
Source of Release GAS - FLARE	Date and Hour of Occurrence 05/18/2016 - BEGIN	Date and Hour of Discovery
Was Immediate Notice Given? <input type="checkbox"/> Yes <input type="checkbox"/> No <input type="checkbox"/> Not Required	If YES, To Whom?	
By Whom?	Date and Hour	
Was a Watercourse Reached? <input type="checkbox"/> Yes <input type="checkbox"/> No	If YES, Volume Impacting the Watercourse.	
If a Watercourse was Impacted, Describe Fully.*		
Describe Cause of Problem and Remedial Action Taken.* FLARE DUE TO DCP CURTIALMENT.		
Describe Area Affected and Cleanup Action Taken.*		
I hereby certify that the information given above is true and complete to the best of my knowledge and understand that pursuant to NMOCD rules and regulations all operators are required to report and/or file certain release notifications and perform corrective actions for releases which may endanger public health or the environment. The acceptance of a C-141 report by the NMOCD marked as "Final Report" does not relieve the operator of liability should their operations have failed to adequately investigate and remediate contamination that pose a threat to ground water, surface water, human health or the environment. In addition, NMOCD acceptance of a C-141 report does not relieve the operator of responsibility for compliance with any other federal, state, or local laws and/or regulations.		
Signature: 	OIL CONSERVATION DIVISION	
Printed Name: JENNIFER DUARTE	Approved by Environmental Specialist: 	
Title: ENVIRONMENTAL SPECIALIST	Approval Date: <u>5/20/16</u>	Expiration Date: <u>N/A</u>
E-mail Address: jennifer_duarte@oxy.com	Conditions of Approval: Remediation per O.C.D. Rules & Guidelines <input type="checkbox"/> Attached <input type="checkbox"/>	
Date: 05/19/2016 Phone: 713-513-6640	SUBMIT REMEDIATION PROPOSAL NO LATER THAN: <u>06/24/16</u> <u>2RP-3423</u>	

\* Attach Additional Sheets If Necessary