

District I
1625 N. French Dr., Hobbs, NM 88240
District II
1301 W. Grand Avenue, Artesia, NM 88210
District III
1000 Rio Brazos Road, Aztec, NM 87410
District IV
1220 S. St. Francis Dr., Santa Fe, NM 87505

State of New Mexico
Energy Minerals and Natural Resources
Oil Conservation Division
1220 South St. Francis Dr.
Santa Fe, NM 87505

Form C-141
Revised October 10, 2003

Submit 2 Copies to appropriate
District Office in accordance
with Rule 116 on back
side of form

Release Notification and Corrective Action

30-015-26914

OPERATOR

☐ Initial Report ☒ Final Report

Name of Company Yates Petroleum Corporation	OGRID Number 25575	Contact Robert Asher
Address 104 S. 4 TH Street	Telephone No. 505-748-1471	
Facility Name Foster AN Battery	API Number	Facility Type Battery

Surface Owner Fee	Mineral Owner Federal	Lease No.
----------------------	--------------------------	-----------

LOCATION OF RELEASE




Unit Letter A	Section 1	Township 20S	Range 24E	Feet from the	North/South Line	Feet from the	East/West Line	County Eddy
------------------	--------------	-----------------	--------------	---------------	------------------	---------------	----------------	----------------

Latitude 32.60817 Longitude 104.53428

NATURE OF RELEASE

Type of Release Produced Water	Volume of Release 260 B/PW	Volume Recovered 250 B/PW
Source of Release Water Pump	Date and Hour of Occurrence 6/11/2006 - PM	Date and Hour of Discovery 6/11/2006 - PM
Was Immediate Notice Given? <input checked="" type="checkbox"/> Yes <input type="checkbox"/> No <input type="checkbox"/> Not Required	If YES, To Whom? Mike Bratcher, OCD, District II (Telephone & E-mail)	
By Whom? Bob Asher, Yates Petroleum Corporation	Date and Hour 6/12/2006, 3:49 PM	
Was a Watercourse Reached? <input type="checkbox"/> Yes <input checked="" type="checkbox"/> No	If YES, Volume Impacting the Watercourse. N/A	
If a Watercourse was Impacted, Describe Fully.* N/A		
Describe Cause of Problem and Remedial Action Taken.* Water pump failed. Called vacuum truck.		
Describe Area Affected and Cleanup Action Taken.* An approximate area of 30' X 10'. Vacuum truck picked up standing fluids. Area to be evaluated. Depth to Ground Water: >100', Wellhead Protection Area: No, Distance to Surface Water Body: >1000', SITE RANKING IS 0. Based on enclosed analytical results, Yates is requesting closure of site.		

I hereby certify that the information given above is true and complete to the best of my knowledge and understand that pursuant to NMOCD rules and regulations all operators are required to report and/or file certain release notifications and perform corrective actions for releases which may endanger public health or the environment. The acceptance of a C-141 report by the NMOCD marked as "Final Report" does not relieve the operator of liability should their operations have failed to adequately investigate and remediate contamination that pose a threat to ground water, surface water, human health or the environment. In addition, NMOCD acceptance of a C-141 report does not relieve the operator of responsibility for compliance with any other federal, state, or local laws and/or regulations.

Signature: 		OIL CONSERVATION DIVISION	
Printed Name: Robert Asher		Approved by District Supervisor: 	
Title: Environmental Regulatory Agent		Approval Date: <u>9/30/10</u>	Expiration Date: <u>N/A</u>
E-mail Address: boba@ypcnm.com		Conditions of Approval:  Attached <input type="checkbox"/>	
Date: Thursday, February 22, 2007		Phone: 505-748-1471	

* Attach Additional Sheets If Necessary

22P-55