

UNITED STATES
DEPARTMENT OF THE INTERIOR
BUREAU OF LAND MANAGEMENT

OCD-ARTESIA

FORM APPROVED
OMB No. 1004-0137
Expires: January 31, 2018

SUNDRY NOTICES AND REPORTS ON WELLS
Do not use this form for proposals to drill or to re-enter an abandoned well. Use Form 3160-3 (APD) for such proposals.

SUBMIT IN TRIPLICATE - Other instructions on page 2		5. Lease Serial No. NM11038
1. Type of Well <input checked="" type="checkbox"/> Oil Well <input type="checkbox"/> Gas Well <input type="checkbox"/> Other		6. If Indian, Allottee or Tribe Name
2. Name of Operator Vintage Drilling LLC		7. If Unit of CA/Agreement, Name and/or No.
3a. Address P.O. Box 248, Artesia, NM 88211-0248	3b. Phone No. (include area code) (575) 365-8886	8. Well Name and No. Diverse Federal Battery
4. Location of Well (Footage, Sec., T., R., M., or Survey Description) Sec 24 T26S R29E Unit D		9. API Well No.
		10. Field and Pool or Exploratory Area Brushy Draw, Delaware
		11. Country or Parish, State Eddy County, New Mexico

12. CHECK THE APPROPRIATE BOX(ES) TO INDICATE NATURE OF NOTICE, REPORT OR OTHER DATA

TYPE OF SUBMISSION	TYPE OF ACTION			
<input type="checkbox"/> Notice of Intent	<input type="checkbox"/> Acidize	<input type="checkbox"/> Deepen	<input type="checkbox"/> Production (Start/Resume)	<input type="checkbox"/> Water Shut-Off
<input checked="" type="checkbox"/> Subsequent Report	<input type="checkbox"/> Alter Casing	<input type="checkbox"/> Hydraulic Fracturing	<input type="checkbox"/> Reclamation	<input type="checkbox"/> Well Integrity
<input type="checkbox"/> Final Abandonment Notice	<input type="checkbox"/> Casing Repair	<input type="checkbox"/> New Construction	<input type="checkbox"/> Recomplete	<input checked="" type="checkbox"/> Other
	<input type="checkbox"/> Change Plans	<input type="checkbox"/> Plug and Abandon	<input type="checkbox"/> Temporarily Abandon	
	<input type="checkbox"/> Convert to Injection	<input type="checkbox"/> Plug Back	<input type="checkbox"/> Water Disposal	


13. Describe Proposed or Completed Operation: Clearly state all pertinent details, including estimated starting date of any proposed work and approximate duration thereof. If the proposal is to deepen directionally or recompleat horizontally, give subsurface locations and measured and true vertical depths of all pertinent markers and zones. Attach the Bond under which the work will be performed or provide the Bond No. on file with BLM/BIA. Required subsequent reports must be filed within 30 days following completion of the involved operations. If the operation results in a multiple completion or recompleat in a new interval, a Form 3160-4 must be filed once testing has been completed. Final Abandonment Notices must be filed only after all requirements, including reclamation, have been completed and the operator has detennined that the site is ready for final inspection.)

Attached is an updated Site-Facility diagram for the Diverse Federal Battery


Accepted for record - NMOCD
4-11-17

Accepted for Record Purposes.
Approval Subject to Onsite Inspection.
Date: 3/29/17

ARTESIA DISTRICT
APR 10 2017

14. I hereby certify that the foregoing is true and correct. Name (Printed/Typed) Marie Durham	Title Secretary
Signature 	Date 11/14/2016

THE SPACE FOR FEDERAL OR STATE OFFICE USE

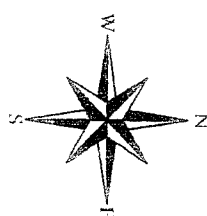
Approved by 	Title Eps UE	Date 3/29/17
Conditions of approval, if any, are attached. Approval of this notice does not warrant or certify that the applicant holds legal or equitable title to those rights in the subject lease which would entitle the applicant to conduct operations thereon.		
Office CFD		

Title 18 U.S.C Section 1001 and Title 43 U.S.C Section 1212, make it a crime for any person knowingly and willfully to make to any department or agency of the United States any false, fictitious or fraudulent statements or representations as to any matter within its jurisdiction.

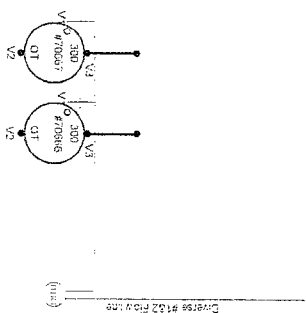
VINTAGE DRILLING LLC
Box 248
Artesia, NM 88211-0248
(575) 365-8247

Last Update - October, 2016

Diverse Federal Battery
700' FNL & 700' FWL * Sec 24 - T26S-R29E* Unit D
Eddy County, NM
Federal LSE NM 11038



● = Valve Closed
○ = Valve Opened
(line) = Header Trunk



Diverse #4 Flow Line

To Meter #0105266 off location
To Gulf Federal Battery

Production Phase:

Tank #70666

Valve 1 Tank Open
Valve 2 Tank Sealed Closed
Valve 3 Tank Sealed Closed

Tank #70667

Valve 1 Tank Sealed Closed
Valve 2 Tank Sealed Closed
Valve 3 Tank Sealed Closed

Sales Phase:

Tank #70666

Valve 1 Tank Sealed Closed
Valve 2 Tank Sealed Closed
Valve 3 Tank Open

Tank #70667

Valve 1 Tank Sealed Closed
Valve 2 Tank Sealed Closed
Valve 3 Tank Open