

UNITED STATES
DEPARTMENT OF THE INTERIOR
BUREAU OF LAND MANAGEMENT

OCD Artesia

FORM APPROVED
OMB NO. 1004-0137
Expires: January 31, 2018**SUNDRY NOTICES AND REPORTS ON WELLS**
Do not use this form for proposals to drill or to re-enter an abandoned well. Use form 3160-3 (APD) for such proposals.

SUBMIT IN TRIPLICATE - Other instructions on page 2		5. Lease Serial No. NMNM33437
1. Type of Well <input checked="" type="checkbox"/> Oil Well <input type="checkbox"/> Gas Well <input type="checkbox"/> Other		6. If Indian, Allottee or Tribe Name
2. Name of Operator MATADOR PRODUCTION COMPANY		7. If Unit or CA/Agreement, Name and/or No.
Contact: TAMMY R LINK E-Mail: tlink@matadorresources.com		8. Well Name and No. PMS 8 FEDERAL # 1
3a. Address 5400 LBJ FREEWAY, SUITE 1500 DALLAS, TX 75240	3b. Phone No. (include area code) Ph: 575-627-2465	9. API Well No. 30-015-25913
4. Location of Well (Footage, Sec., T., R., M., or Survey Description) Sec 8 T18S R31E Mer NMP SWNE 1880FNL 1980FEL		10. Field and Pool or Exploratory Area SHUGART; YATES 7-RS-QU GY
		11. County or Parish, State EDDY COUNTY, NM

12. CHECK THE APPROPRIATE BOX(ES) TO INDICATE NATURE OF NOTICE, REPORT, OR OTHER DATA

TYPE OF SUBMISSION	TYPE OF ACTION			
<input checked="" type="checkbox"/> Notice of Intent	<input type="checkbox"/> Acidize	<input type="checkbox"/> Deepen	<input type="checkbox"/> Production (Start/Resume)	<input type="checkbox"/> Water Shut-Off
<input type="checkbox"/> Subsequent Report	<input type="checkbox"/> Alter Casing	<input type="checkbox"/> Hydraulic Fracturing	<input type="checkbox"/> Reclamation	<input type="checkbox"/> Well Integrity
<input type="checkbox"/> Final Abandonment Notice	<input type="checkbox"/> Casing Repair	<input type="checkbox"/> New Construction	<input type="checkbox"/> Recomplete	<input checked="" type="checkbox"/> Other
	<input type="checkbox"/> Change Plans	<input type="checkbox"/> Plug and Abandon	<input type="checkbox"/> Temporarily Abandon	Production Facility Changes
	<input type="checkbox"/> Convert to Injection	<input type="checkbox"/> Plug Back	<input type="checkbox"/> Water Disposal	

13. Describe Proposed or Completed Operation: Clearly state all pertinent details, including estimated starting date of any proposed work and approximate duration thereof. If the proposal is to deepen directionally or recompleat horizontally, give subsurface locations and measured and true vertical depths of all pertinent markers and zones. Attach the Bond under which the work will be performed or provide the Bond No. on file with BLM/BIA. Required subsequent reports must be filed within 30 days following completion of the involved operations. If the operation results in a multiple completion or recompleat in a new interval, a Form 3160-4 must be filed once testing has been completed. Final Abandonment Notices must be filed only after all requirements, including reclamation, have been completed and the operator has determined that the site is ready for final inspection.

BLM BOND NO NMB001079
SURETY BOND NO. RLB0015172 CHANGE AT FACILITY

Matador Production will remove and replace on out of date oil storage tank with a new 400 barrel tank in February, 2017. With that taking place I have attached the following:

- 1) Water Disposal production information and;
- 2) Site facility diagrams for the PMS Fed 1,2,3 and 4.

NM OIL CONSERVATION
ARTESIA DISTRICT

MAY 25 2017

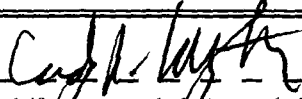

RECEIVED

Accepted for record - NMOC

No Surface Disturbance - APD update

14. I hereby certify that the foregoing is true and correct.	
Electronic Submission #374899 verified by the BLM Well Information System For MATADOR PRODUCTION COMPANY, sent to the Carlsbad Committed to AFMS for processing by DEBORAH MCKINNEY on 05/10/2017 ()	
Name (Printed/Typed) TAMMY R LINK	Title PRODUCTION ANALYST
Signature (Electronic Submission)	Date 05/03/2017

THIS SPACE FOR FEDERAL OR STATE OFFICE USE

Approved By 	Title  FIELD MANAGER	Date 05/23/17
Conditions of approval, if any, are attached. Approval of this notice does not warrant or certify that the applicant holds legal or equitable title to those rights in the subject lease which would entitle the applicant to conduct operations thereon.		Office CARLSBAD FIELD OFFICE

Title 18 U.S.C. Section 1001 and Title 43 U.S.C. Section 1212, make it a crime for any person knowingly and willfully to make to any department or agency of the United States any false, fictitious or fraudulent statements or representations as to any matter within its jurisdiction.

(Instructions on page 2)

** OPERATOR-SUBMITTED ** OPERATOR-SUBMITTED ** OPERATOR-SUBMITTED **

Bureau of Land Management
Carlsbad Field Office
620 E. Greene Street
Carlsbad, New Mexico 88220
575-234-5972

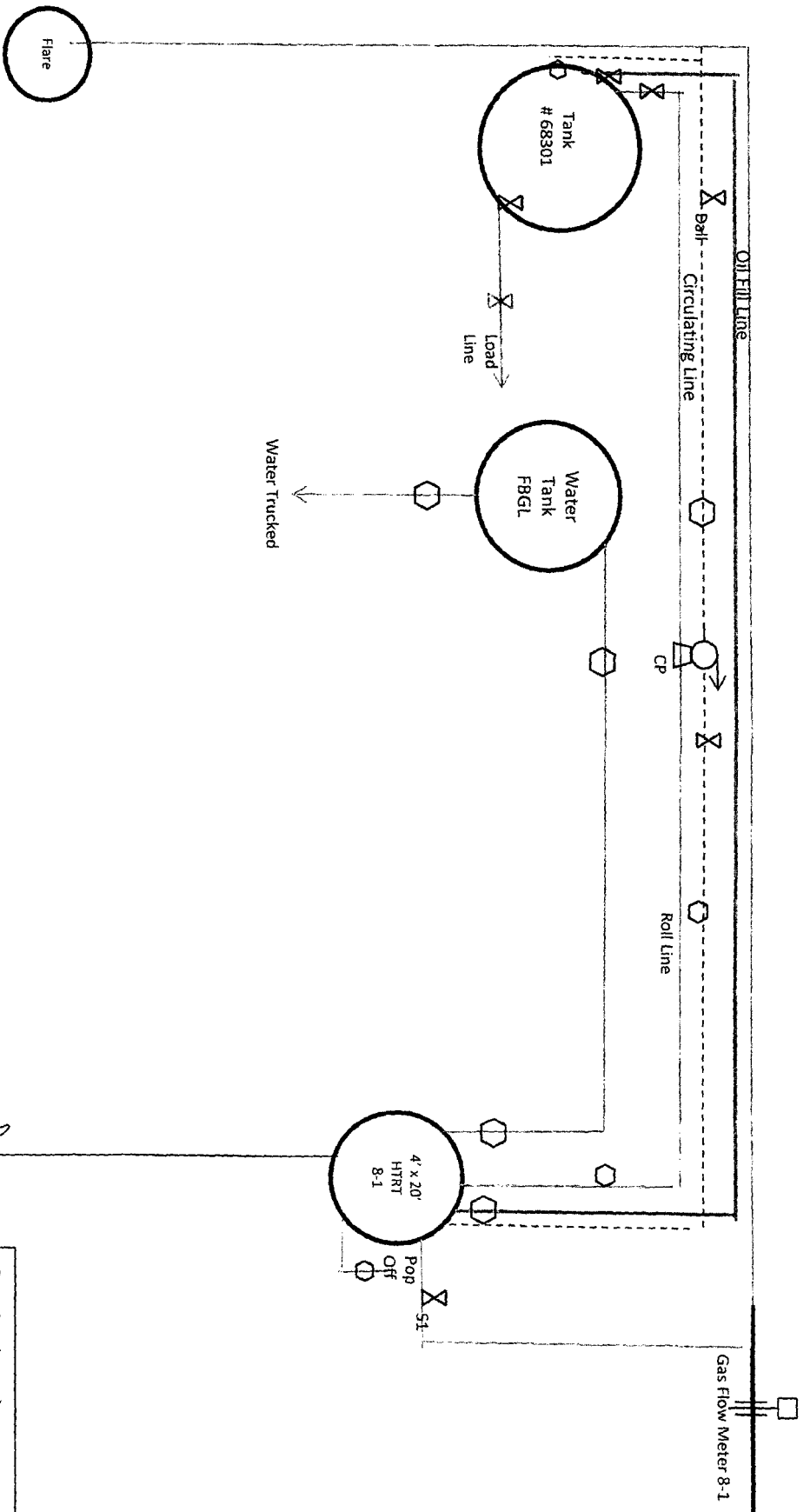
WATER PRODUCTION & DISPOSAL INFORMATION

PMSS Fed 1, 2, 3, 4

NMNM-33437

1. Name(s) of formation(s) producing water on the lease.
Shugart, Yates, Grayburg
Bone Spring
2. Amount of water produced from all formations in barrels per day. 14
3. How water is stored on lease. Tanks
4. How water is moved to the disposal facility. Truck
5. Identify the Disposal Facility by:
 - A. Facility Operators name. Crain Hot Oil Service, LLC
 - B. Name of facility or well name and number. Gulf Deep SWD
 - C. Type of facility or well (WDW) (WIW) etc. SWD
 - D. Location by ¼ ¼ _____ Section 34 Township 14S Range 31 E
 - C. The appropriate NMOCD permit number 303 735

Submit to this office, 620 EAST GREENE ST, CARLSBAD NM, 88220, the above required information on a Sundry Notice 3160-5. Submit 1 original and 5 copies, within abatement period. (This form may be used as an attachment to the Sundry Notice.)

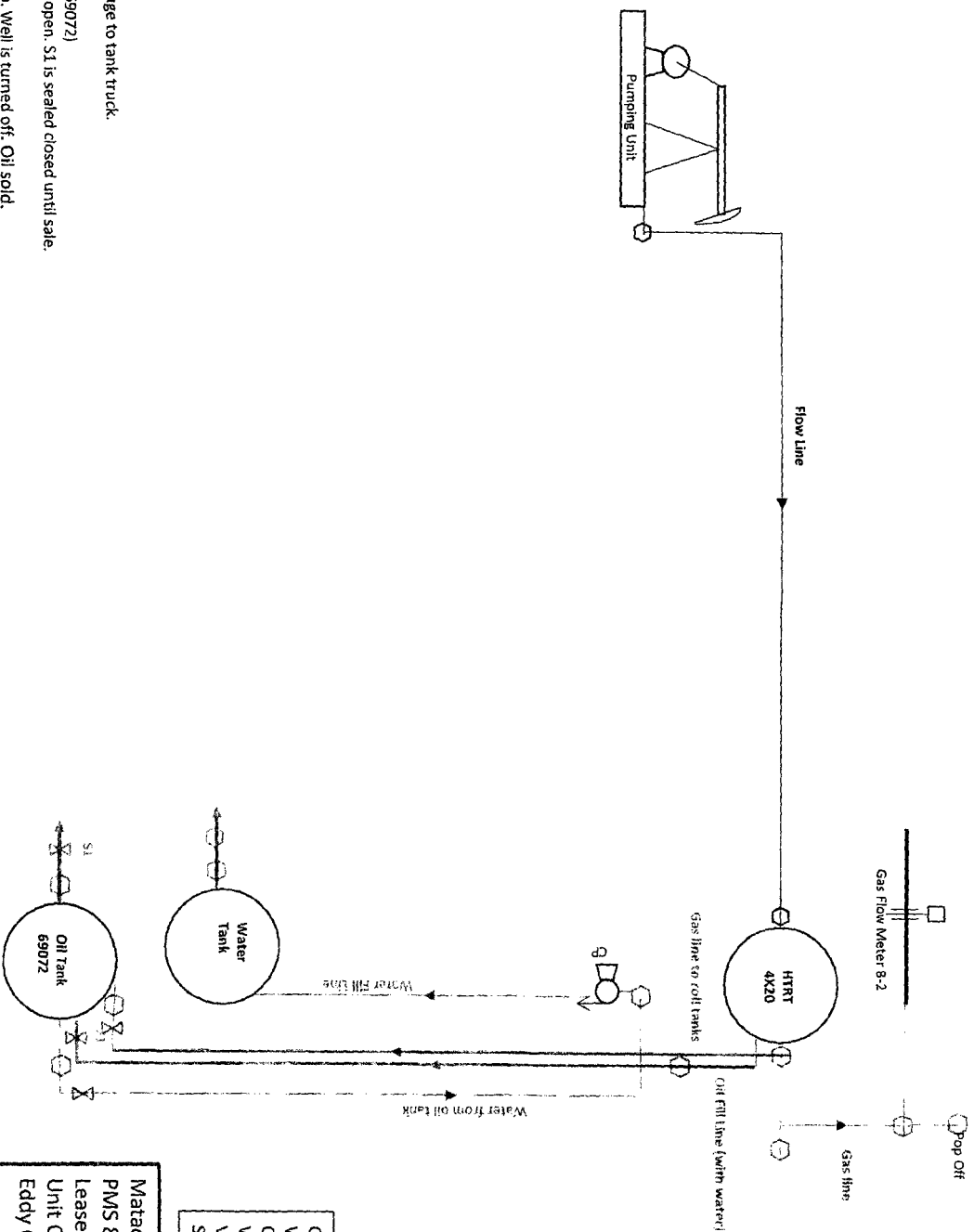


Gas Line is Red
 Well Fluid Line is Black
 Water Line is Blue
 Oil Line is Green
 Valve is O
 Seal is X



- Production System – Open**
 Oil Sales description as: by tank gauge to tank truck.
 Seal Requirements:
- Production Phase** (Oil Tank # 68301)
 Oil travels Oil Fill line . Valves are open. Sealed until sale.
 - Sales Phase** (Oil Tank #68301)
 Tank #68301 is sealed. Valve to tank is closed and sealed. Well is turned off. Oil sold.

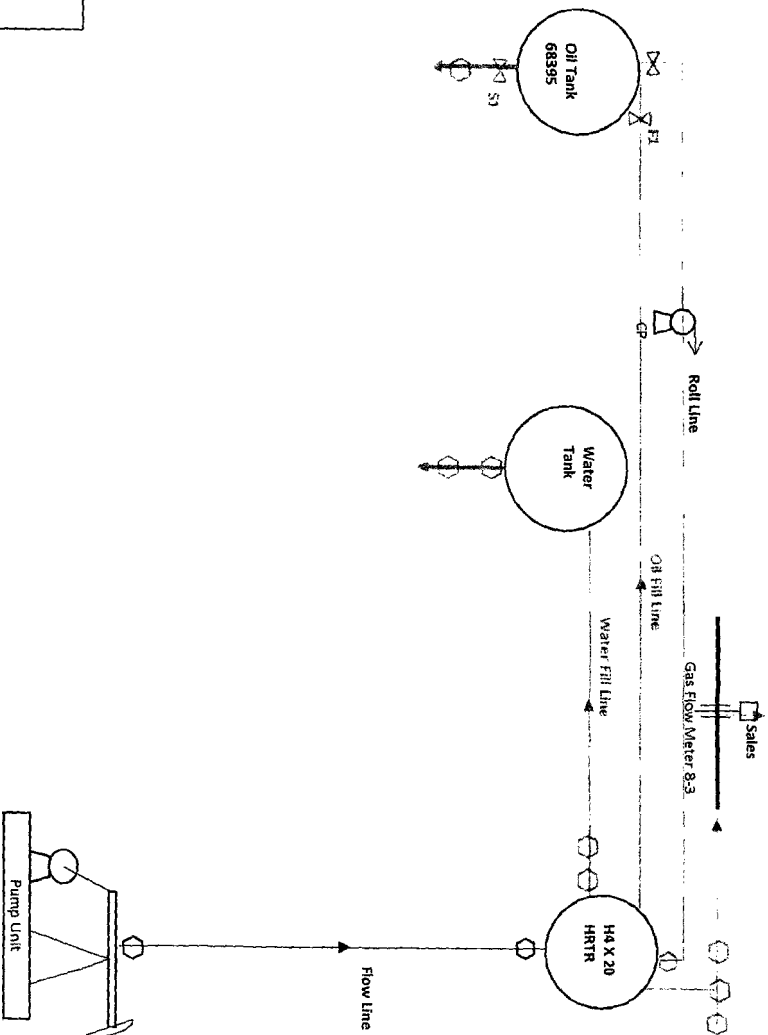
Matador Production Company
 PMS 8 Federal #1
 Lease Number: NMNM33437
 Unit A Sec 08 TWP 18S RNG 31E
 Eddy County, New Mexico

- Production System – Open**
Oil Sales description as: by tank gauge to tank truck.
Seal Requirements:
1. **Production Phase** (Oil Tank #69072)
Oil travels in Oil Fill line. F1 valve is open. S1 is sealed closed until sale.
2. **Sales Phase** (Oil Tank #69072)
F1 Valve is sealed closed. S1 is open. Well is turned off. Oil sold.



Matador Production Company
PMS 8 Federal # 2
Lease Number: NMMNM33437
Unit C Sec 08 TWP 18S RNG 31E
Eddy County, New Mexico

Gas Line is Red
Well Fluid Line is Black
Oil Line is Green
Water Line is Blue
Valve is 
Seal is 



Production System – Open

Oil Sales description as: by tank gauge to tank truck.

Seal Requirements:

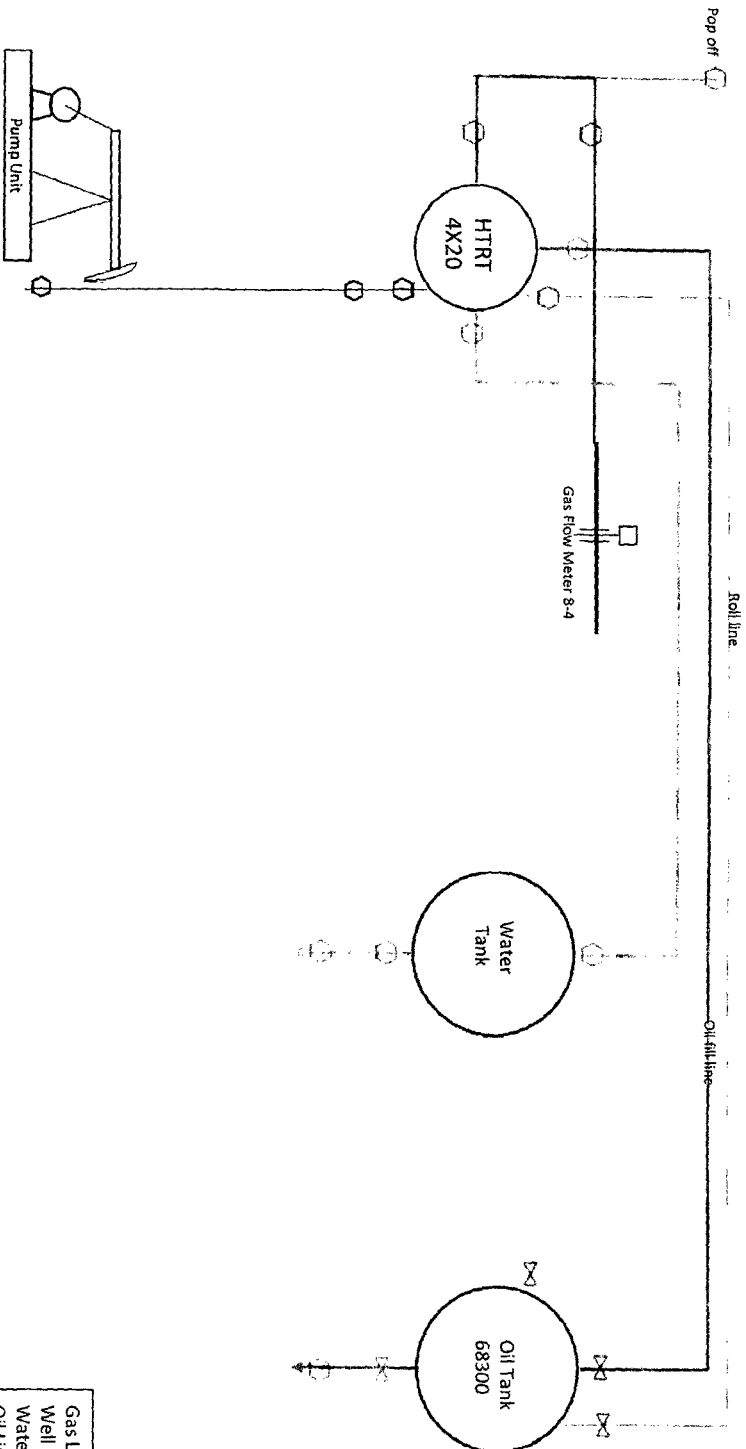
1. Production Phase (Oil Tank #68395)

Oil travels in Oil Fill line. Valves are open. Sealed until sale.

2. Sales Phase (Oil Tank #68395)

Tank #68395 is sealed closed. Valve to tank is closed and sealed. Well is turned off. Oil sold.

Matador Production Company
PMS 8 Federal #3 Tank Battery
Lease Number: NM/NM33437
Unit C Sec 8-185-31E
Eddy County, New Mexico



Production System – Open

Oil Sales description as: by tank gauge to tank truck.

Seal Requirements:

1. **Production Phase** (Oil Tank # 68300)

Oil travels Oil Fill line . Valves are open. Sealed until sale.

2. **Sales Phase** (Oil Tank #68300)

Tank #68300 is sealed. Valve to tank is closed and sealed. Well is turned off. Oil sold

Matador Production Company
PMS 8 Federal #4
Lease Number: NMNM33437
Unit G Sec 08 TWP 18S R1G 31E
Eddy County, New Mexico