

District I
1625 N. French Dr., Hobbs, NM 88240
Phone: (575) 393-6161 Fax: (575) 393-0720
District II
811 S. First St., Artesia, NM 88210
Phone: (575) 748-1287 Fax: (505) 748-1287
District III
1000 Rio Brazos Road, Aztec, NM 87401
Phone: (505) 334-6178 Fax: (505) 334-6170
District IV
1220 S. St. Francis Dr., Santa Fe, NM 87505
Phone: (505) 476-3460 Fax: (505) 476-3462

State of New Mexico
Energy, Minerals & Natural Resources Department
OIL CONSERVATION DIVISION
1220 South St. Francis Dr.
Santa Fe, NM 87505

Form C-102
Revised August 1, 2011
Submit one copy to appropriate
District Office

☐ AMENDED REPORT

NM OIL CONSERVATION

ARTESIA DISTRICT

NOV 22 2017

RECEIVED WELL LOCATION AND ACREAGE DEDICATION PLAT

¹ API Number 30-015-44577	² Pool Code 24720	³ Pool Name FORTY NINER RIDGE BONE SPRING
⁴ Property Code 320079	⁵ Property Name FNR 17/20 B3IP FEDERAL COM	⁶ Well Number 2H
⁷ GRID NO. 14744	⁸ Operator Name MEWBOURNE OIL COMPANY	⁹ Elevation 3220'

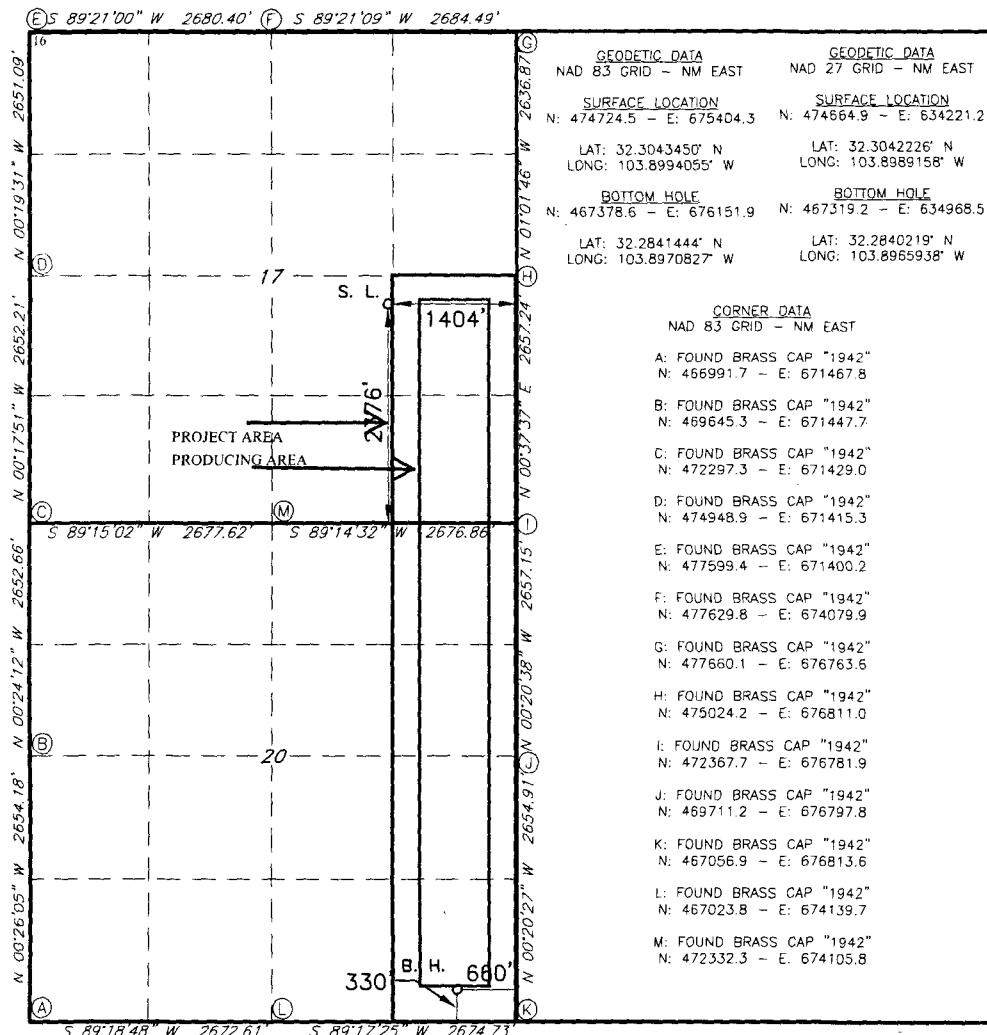
¹⁰ Surface Location

UL or lot no. J	Section 17	Township 23S	Range 30E	Lot Idn	Feet from the 2376	North/South line SOUTH	Feet From the 1404	East/West line EAST	County EDDY
---------------------------	----------------------	------------------------	---------------------	---------	------------------------------	----------------------------------	------------------------------	-------------------------------	-----------------------

¹¹ Bottom Hole Location If Different From Surface

UL or lot no. 0 P	Section 20	Township 23S	Range 30E	Lot Idn	Feet from the 330	North/South line SOUTH	Feet from the 660	East/West line EAST	County EDDY
¹² Dedicated Acres 240	¹³ Joint or Infill	¹⁴ Consolidation Code	¹⁵ Order No.						

No allowable will be assigned to this completion until all interest have been consolidated or a non-standard unit has been approved by the division.



¹⁷ OPERATOR CERTIFICATION

I hereby certify that the information contained herein is true and complete to the best of my knowledge and belief, and that this organization either owns a working interest or unleased mineral interest in the land including the proposed bottom hole location or has a right to drill this well at this location pursuant to a contract with an owner of such a mineral or working interest, or to a voluntary pooling agreement or a compulsory pooling order heretofore entered by the division.

Signature
BRADLEY BISHOP
Printed Name
BBISHOP@MEWBOURNE.COM
E-mail Address

¹⁸ SURVEYOR CERTIFICATION


I hereby certify that the well location shown on this plat was plotted from field notes of actual surveys made by me or under my supervision, and that the same is true and correct to the best of my belief.

5-15-2017

Date of Survey

Signature and Seal of Professional Surveyor

19680
Certificate Number



**United States Department of the Interior
Bureau of Land Management
Carlsbad Field Office
620 E Greene Street
Carlsbad, New Mexico 88201-1287**

Statement Accepting Responsibility for Operations

Operator Name: Mewbourne Oil Company
Street or Box: P.O. Box 5270
City, State: Hobbs, New Mexico
Zip Code: 88241

The undersigned accepts all applicable terms, conditions, stipulations, and restrictions concerning operations conducted of the leased land or portion thereof, as described below.

Lease Number: NMNM 114355, NMNM 104965, NMNM 132942


Legal Description of Land: Section 17 T23S R30E, Eddy County, New Mexico.
Location @ 2376' FSL & 1404' FEL

Formation (if applicable): Wolfcamp

Bond Coverage: \$150,000

BLM Bond File: NM1693 Nationwide, NMB - 000919

Approved by:



Name: Robin Terrell
Title: District Manager
Date: 06-2-2017