

Submit 3 Copies To Appropriate District
Office
District I
1625 N. French Dr., Hobbs, NM 88240
District II
1301 W. Grand Ave., Artesia, NM 88210
District III
1000 Rio Brazos Rd., Aztec, NM 87410
District IV
1220 S. St. Francis Dr., Santa Fe, NM
87505

State of New Mexico
Energy, Minerals and Natural Resources

Form C-103
March 4, 2004

OIL CONSERVATION DIVISION
1220 South St. Francis Dr.
Santa Fe, NM 87505

WELL API NO. 30-015-34735
5. Indicate Type of Lease STATE <input type="checkbox"/> FEE <input checked="" type="checkbox"/>
6. State Oil & Gas Lease No.
7. Lease Name or Unit Agreement Name Loving AIB State
8. Well Number 7
9. OGRID Number 025575
10. Pool name or Wildcat Loving Delaware, South

SUNDRY NOTICES AND REPORTS ON WELLS
(DO NOT USE THIS FORM FOR PROPOSALS TO DRILL OR TO DEEPEN OR PLUG BACK TO A
DIFFERENT RESERVOIR. USE "APPLICATION FOR PERMIT" (FORM C-101) FOR SUCH
PROPOSALS.)

1. Type of Well: Oil Well <input checked="" type="checkbox"/> Gas Well Other	RECEIVED APR 14 2006 ULL-ANTECOM
2. Name of Operator Yates Petroleum Corporation	
3. Address of Operator 105 South 4 th Street, Artesia, New Mexico, 88210	

4. Well Location Unit Letter: <u>P</u> : <u>330</u> feet from the <u>South</u> line and <u>990</u> feet from the <u>East</u> line Section <u>16</u> Township <u>23S</u> Range <u>28E</u> NMPM County <u>Eddy</u>	11. Elevation (Show whether DR, RKB, RT, GR, etc.) 3019'GR
--	---

Pit or Below-grade Tank Application (For pit or below-grade tank closures, a form C-144 must be attached)	
Pit Location: UL <u>P</u> Sect <u>16</u> Twp <u>23S</u> Rng <u>28E</u> Pit type <u>Drilling</u> Depth to Groundwater <u>40'</u> Distance from nearest fresh water well <u>1000'</u>	
Distance from nearest surface water <u>1000'</u> Below-grade Tank Location UL _____ Sect _____ Twp _____ Rng _____ ; _____ feet from the _____ line and _____ feet from the _____ line	

12. Check Appropriate Box to Indicate Nature of Notice, Report or Other Data

NOTICE OF INTENTION TO:	SUBSEQUENT REPORT OF:
PERFORM REMEDIAL WORK <input type="checkbox"/> PLUG AND ABANDON <input type="checkbox"/>	REMEDIAL WORK <input type="checkbox"/> ALTERING CASING <input type="checkbox"/>
TEMPORARILY ABANDON <input type="checkbox"/> CHANGE PLANS <input type="checkbox"/>	COMMENCE DRILLING OPNS. <input type="checkbox"/> PLUG AND ABANDONMENT <input type="checkbox"/>
PULL OR ALTER CASING <input type="checkbox"/> MULTIPLE COMPLETION <input type="checkbox"/>	CASING TEST AND CEMENT JOB <input type="checkbox"/>
OTHER: <input type="checkbox"/>	OTHER: <input checked="" type="checkbox"/> CHANGE OF LOCATION.

13. Describe proposed or completed operations. (Clearly state all pertinent details, and give pertinent dates, including estimated date of starting any proposed work). SEE RULE 1103. For Multiple Completions: Attach wellbore diagram of proposed completion or recompletion.

Yates Petroleum Corporation wishes to change the well location for the captioned well from 330' FSL and 330' FEL to 330' FSL and 990' FEL. The Section, Township, and range will stay the same. Please note attaché C-102.
Thank you.

I hereby certify that the information above is true and complete to the best of my knowledge and belief. I further certify that any pit or below-grade tank has been/will be constructed or closed according to NMOCD guidelines ☐, a general permit ☒ or an (attached) alternative OCD-approved plan ☐.

SIGNATURE Cy Cowan TITLE Regulatory Technician/Land Department DATE April 13, 2006

Type or print name: Cy Cowan E-mail address: cy@ypcnm.com Telephone No. (505) 748-4372

(This space for State use)

APPROVED BY Jim W. Green TITLE Director II Supervisor DATE APR 14 2006

Conditions of approval, if any

DISTRICT IV
2040 South Pacheco, Santa Fe, NM 87505

Form C-102
Revised March 17, 1999
Instruction on back
Submit to Appropriate District Office
State Lease - 4 Copies
Fee Lease - 3 Copies




**P.O. Box 2088
Santa Fe, New Mexico 87504-2088**

☐ AMENDED REPORT

API Number		Pool Code	Pool Name Loving, Delaware, South
Property Code	Property Name LOVING "AIB" STATE		Well Number 7
OGRID No. 025575	Operator Name YATES PETROLEUM CORPORATION		Elevation 3019

UL or lot No.	Section	Township	Range	Lot Idn	Feet from the	North/South line	Feet from the	East/West line	County
P	16	23S	28E		990	SOUTH	330	EAST	EDDY

UL or lot No.	Section	Township	Range	Lot Idn	Feet from the	North/South line	Feet from the	East/West line	County
Dedicated Acres 40	Joint or Infill	Consolidation Code		Order No.					

				OPERATOR CERTIFICATION <i>I hereby certify the information contained herein is true and complete to the best of my knowledge and belief.</i>  Signature Cy Cowan Printed Name Regulatory Agent Title April 13, 2006 Date
				SURVEYOR CERTIFICATION <i>I hereby certify that the well location shown on this plat was plotted from field notes of actual surveys made by me or under my supervision, and that the same is true and correct to the best of my belief.</i> 4/04/2006 Date Surveyed Signature   Professional Surveyor Certificate No. Herschel Jones RLS 3640 GENERAL SURVEYING COMPANY
				<div><div>N.32°18'02.8" W.104°05'05.9" N.473227.7 E.618074.6 (NAD-83)</div><div>0330 086</div><div>FEE</div></div>

0 330' 660' 990' 1650' 1980' 2310' 2310' 1980' 1650' 990' 660' 330' 0