

District I
1623 N. Francis Dr., Hobbs, NM 88240
Phone: (505) 393-6161 Fax: (505) 393-0720
District II
811 S. First St., Artesia, NM 88210
Phone: (505) 748-1283 Fax: (505) 748-9720
District III
1000 Rio Grande Road, Artesia, NM 87410
Phone: (505) 334-6178 Fax: (505) 334-6170
District IV
1220 S. St. Francis Dr., Santa Fe, NM 87505
Phone: (505) 476-3460 Fax: (505) 476-3462

State of New Mexico
Energy, Minerals & Natural Resources Department
OIL CONSERVATION DIVISION
1220 South St. Francis Dr.
Santa Fe, NM 87505

RECEIVED

Form C-102

Revised August 1, 2011

SEP 12 2018

Submit one copy to appropriate
District Office

DISTRICT II-ARTESIA O&G AMENDED REPORT

WELL LOCATION AND ACREAGE DEDICATION PLAT

API Number 30-05-45247	Pool Code 33740	Pool Name Ingle Wells Bone Springs
Property Code 321632	Property Name IRIDIUM MDP1 "28-21" FEDERAL COM	Well Number 6H
OGRID No. 16694	Operator Name OXY USA INC.	Elevation 3403.6'

Surface Location

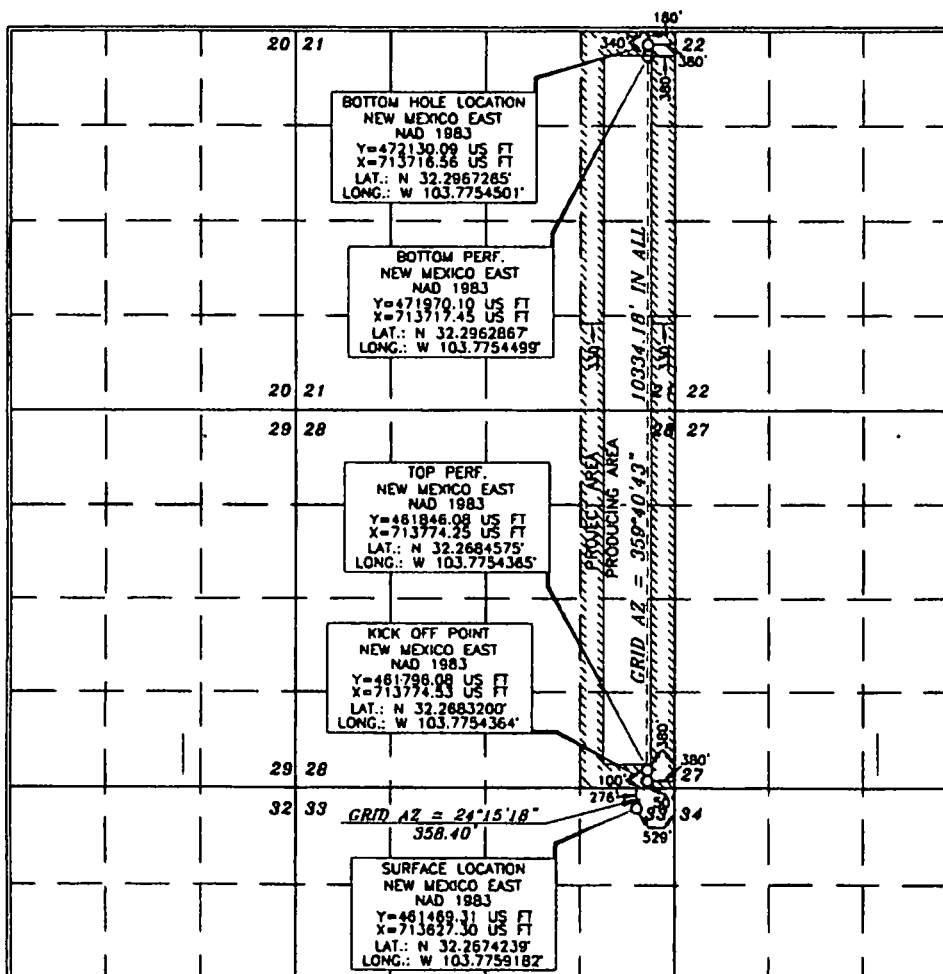
UL or lot no.	Section	Township	Range	Lot Idn	Feet from the	North/South line	Feet from the	East/West line	County
A	33	23 SOUTH	31 EAST, N.M.P.M.		276'	NORTH	529'	EAST	EDDY

Bottom Hole Location If Different From Surface

UL or lot no.	Section	Township	Range	Lot Idn	Feet from the	North/South line	Feet from the	East/West line	County
A	21	23 SOUTH	31 EAST, N.M.P.M.		180'	NORTH	380'	EAST	EDDY

Dedicated Acres	Joint or Infill	Consolidation Code	Order No.
320	Y		

No allowable will be assigned to this completion until all interests have been consolidated or a non-standard unit has been approved by the division.



OPERATOR CERTIFICATION

I hereby certify that the information contained herein is true and complete to the best of my knowledge and belief, and that this organization either owns a working interest or unleased mineral interest in the land including the proposed bottom hole location or has a right to drill this well at this location pursuant to a contract with an owner of such a mineral or working interest, or to a voluntary pooling agreement or a compulsory pooling order heretofore entered by the division.

Signature: **David Stewart** Date: **5/16/19**
Printed Name: **David Stewart**
E-mail Address: **david_stewart@oxy.com**

SURVEYOR CERTIFICATION

I hereby certify that the well location shown on this plat was plotted from field notes and previous surveys made by me or under my supervision, and that the same is true and correct to the best of my belief.

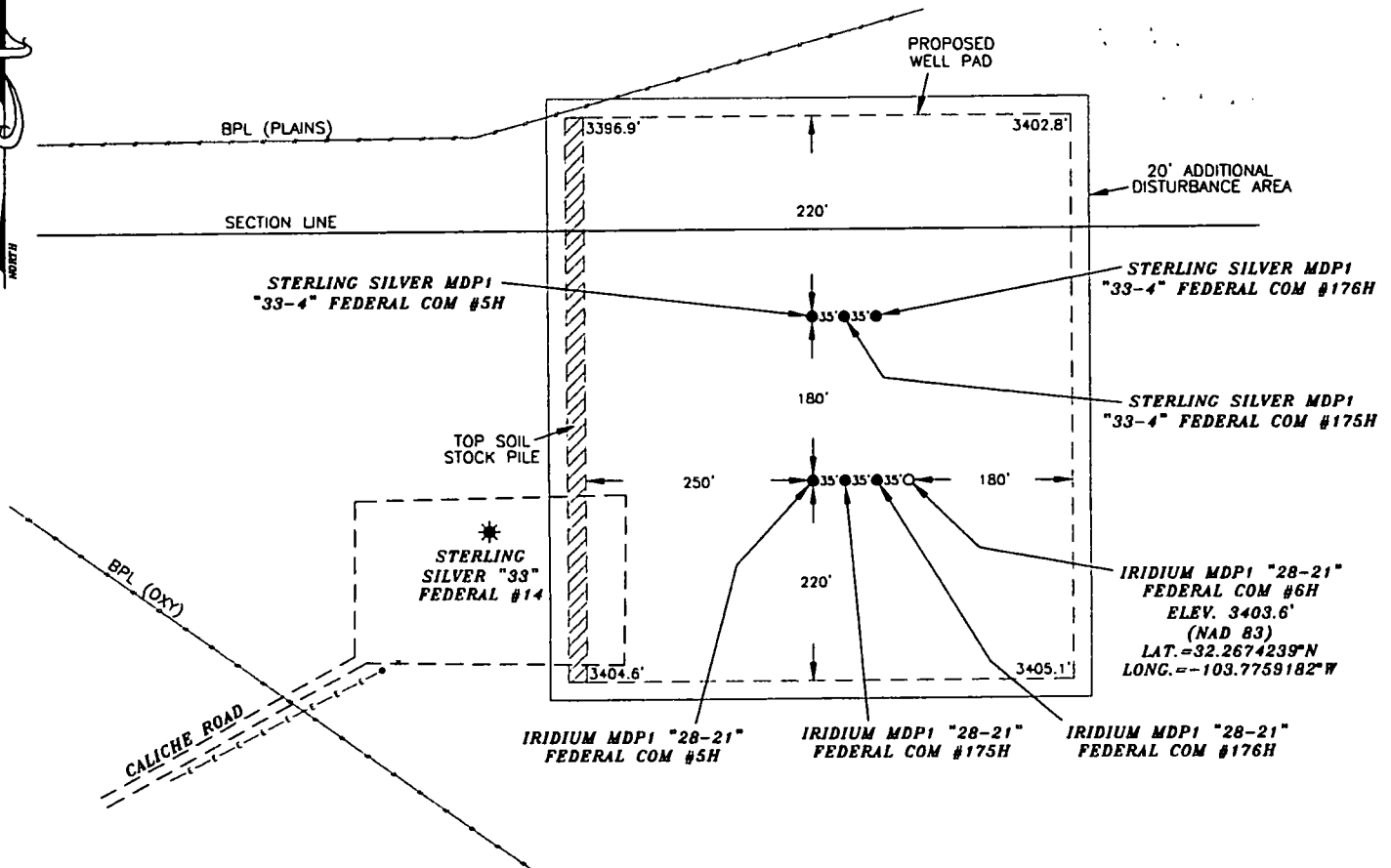
Signature and Seal: **ERRY J. AS...** Date of Survey: **JANUARY 31, 2018**
Professional Land Surveyor
Certificate Number: **15079**

WOP 180131WL-d (N)

Rw 9-14-18

OXY USA INC.
IRIDIUM MDP1 "28-21" FEDERAL COM #6H
SITE PLAN

FAA PERMIT: NO



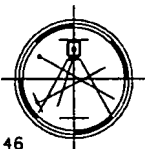
SURVEYORS CERTIFICATE

I, TERRY J. ASEL, NEW MEXICO PROFESSIONAL SURVEYOR NO. 15079, DO HEREBY CERTIFY THAT I CONDUCTED AND AM RESPONSIBLE FOR THIS SURVEY, THAT THIS SURVEY IS TRUE AND CORRECT TO THE BEST OF MY KNOWLEDGE AND BELIEF, AND MEETS THE "MINIMUM STANDARDS FOR SURVEYING IN NEW MEXICO" AS ADOPTED BY THE NEW MEXICO STATE BOARD OF REGISTRATION FOR PROFESSIONAL ENGINEERS AND SURVEYORS.

Terry J. Asel 4/2/2018
Terry J. Asel, N.M. R.P.L.S. No. 15079

Asel Surveying

P.O. BOX 393 - 310 W. TAYLOR
HOBBS, NEW MEXICO - 575-393-9146



LEGEND

- DENOTES PROPOSED WELL PAD
- DENOTES PROPOSED ROAD
- DENOTES STOCK PILE AREA
- * DENOTES EXISTING WELL

200' 0 200' 400' FEET
SCALE: 1"=200'

OXY USA INC.

IRIDIUM MDP1 "28-21" FEDERAL COM #6H
LOCATED AT 276' FNL & 529' FEL IN SECTION
33, TOWNSHIP 23 SOUTH, RANGE 31 EAST,
N.M.P.M., EDDY COUNTY, NEW MEXICO

Survey Date: 01/31/18	Sheet 1 of 1 Sheets
W.O. Number: 180131WL-d	Drawn By: KA Rev:
Date: 03/12/18	180131WL-d Scale: 1"=200'