

District I  
1625 N. French Dr., Hobbs, NM 88240  
District II  
811 S. First St., Artesia, NM 88210  
District III  
1000 Rio Brazos Rd., Aztec, NM 87410  
District IV  
1220 S. St. Francis Dr., Santa Fe, NM 87505

State of New Mexico  
Energy, Minerals & Natural Resources

Form C-104  
Revised August 1, 2011

Oil Conservation Division  
1220 South St. Francis Dr.  
Santa Fe, NM 87505

Submit one copy to appropriate District Office

☐ AMENDED REPORT

**I. REQUEST FOR ALLOWABLE AND AUTHORIZATION TO TRANSPORT**

<sup>1</sup> Operator name and Address Cimarex Energy Co. 600 N. Marienfeld St. Suite 600 Midland, TX 7901		<sup>2</sup> OGRID Number 215099
<sup>4</sup> API Number 30-015-44693		<sup>3</sup> Reason for Filing Code/ Effective Date RT / 10/23/2018
<sup>5</sup> Pool Name Purple Sage; Wolfcamp (Gas)	<sup>6</sup> Pool Code 98220	
<sup>7</sup> Property Code 320797	<sup>8</sup> Property Name Crawford 27 26 Fee	<sup>9</sup> Well Number 1H

**II. <sup>10</sup>Surface Location**

UL or lot no.	Section	Township	Range	Lot Idn	Feet from the	North/South line	Feet from the	East/West line	County
D	27	24S	26E		762	North	330	West	Eddy

**<sup>11</sup> Bottom Hole Location**

UL or lot no.	Section	Township	Range	Lot Idn	Feet from the	North/South line	Feet from the	East/West line	County
A	26	24S	26E		383	North	330	East	Eddy
<sup>12</sup> Lse Code P	<sup>13</sup> Producing Method Code F	<sup>14</sup> Gas Connection Date 10/23/2018	<sup>15</sup> C-129 Permit Number	<sup>16</sup> C-129 Effective Date	<sup>17</sup> C-129 Expiration Date				



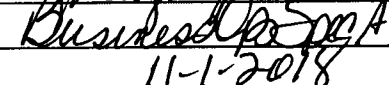
**III. Oil and Gas Transporters**

<sup>18</sup> Transporter OGRID	<sup>19</sup> Transporter Name and Address	<sup>20</sup> O/GW
33479	HollyFrontier Refining and Marketing 2828 North Harwood, Suite 1300 Dallas, TX 75201	O
327139	Sendero Carlsbad Midstream, LP 1000 Louisiana Street, Suite 6900 Houston, Texas 77002	G
NOV 01 2018		
RECEIVED		

**IV. Well Completion Data**

<sup>21</sup> Spud Date 06/27/2018	<sup>22</sup> Ready Date 10/23/2018	<sup>23</sup> TD 19,172'	<sup>24</sup> PBD 19,103'	<sup>25</sup> Perforations 9249'-19,093'	<sup>26</sup> DHC, MC
<sup>27</sup> Hole Size	<sup>28</sup> Casing & Tubing Size	<sup>29</sup> Depth Set	<sup>30</sup> Sacks Cement		
17-1/2"	13-3/8"	418'	525 sx - TOC 0		
12-1/4"	9-5/8"	1780'	760 sx - TOC 0		
8-3/4"	7"	9473'	805 sx - TOC 0		
6"	4-1/2"	19,142'	755 sx - TOC @ 9273'		

**V. Well Test Data**

<sup>31</sup> Date New Oil	<sup>32</sup> Gas Delivery Date	<sup>33</sup> Test Date	<sup>34</sup> Test Length	<sup>35</sup> Tbg. Pressure	<sup>36</sup> Csg. Pressure
<sup>37</sup> Choke Size	<sup>38</sup> Oil	<sup>39</sup> Water	<sup>40</sup> Gas		<sup>41</sup> Test Method
<sup>42</sup> I hereby certify that the rules of the Oil Conservation Division have been complied with and that the information given above is true and complete to the best of my knowledge and belief. Signature: 			OIL CONSERVATION DIVISION Approved by:  Title:  Approval Date: 11-1-2018		
Printed name: Fatima Vasquez Title: Regulatory Analyst E-mail Address: fvasquez@cimarex.com Date: 10/30/2018			Phone: (432) 620-1933		