

UNITED STATES
DEPARTMENT OF THE INTERIOR
BUREAU OF LAND MANAGEMENTCarlsbad Field Office
OCD ArtesiaFORM APPROVED
OMB NO. 1004-0137
Expires: January 31, 2018**SUNDRY NOTICES AND REPORTS ON WELLS**
*Do not use this form for proposals to drill or to re-enter an abandoned well. Use form 3160-3 (APD) for such proposals.***SUBMIT IN TRIPLICATE - Other instructions on page 2**

1. Type of Well <input checked="" type="checkbox"/> Oil Well <input type="checkbox"/> Gas Well <input type="checkbox"/> Other		5. Lease Serial No. NMNM01165
2. Name of Operator MEWBOURNE OIL COMPANY Contact: JACKIE LATHAN E-Mail: jlathan@mewbourne.com		6. If Indian, Allottee or Tribe Name
3a. Address P O BOX 5270 HOBBS, NM 88241	3b. Phone No. (include area code) Ph: 575-393-5905	7. If Unit or CA/Agreement, Name and/or No.
4. Location of Well (Footage, Sec., T., R., M., or Survey Description) Sec 18 T20S R29E NENE 800FNL 600FEL 32.578571 N Lat, 104.107735 W Lon		8. Well Name and No. GLOCK 17/16 B3DA FEDERAL COM 2H
		9. API Well No. 30-015-45794-00-X1
		10. Field and Pool or Exploratory Area BONE SPRINGS
		11. County or Parish, State EDDY COUNTY, NM

12. CHECK THE APPROPRIATE BOX(ES) TO INDICATE NATURE OF NOTICE, REPORT, OR OTHER DATA

TYPE OF SUBMISSION	TYPE OF ACTION
<input type="checkbox"/> Notice of Intent	<input type="checkbox"/> Acidize
<input checked="" type="checkbox"/> Subsequent Report	<input type="checkbox"/> Deepen
<input type="checkbox"/> Final Abandonment Notice	<input type="checkbox"/> Hydraulic Fracturing
	<input type="checkbox"/> Production (Start/Resume)
	<input type="checkbox"/> Alter Casing
	<input type="checkbox"/> Reclamation
	<input type="checkbox"/> Casing Repair
	<input type="checkbox"/> Recomplete
	<input type="checkbox"/> Change Plans
	<input type="checkbox"/> Plug and Abandon
	<input type="checkbox"/> Temporarily Abandon
	<input type="checkbox"/> Plug Back
	<input type="checkbox"/> Water Disposal
	<input type="checkbox"/> Water Shut-Off
	<input type="checkbox"/> Well Integrity
	<input checked="" type="checkbox"/> Other Well Spud

13. Describe Proposed or Completed Operation: Clearly state all pertinent details, including estimated starting date of any proposed work and approximate duration thereof. If the proposal is to deepen directionally or recomple horizontally, give subsurface locations and measured and true vertical depths of all pertinent markers and zones. Attach the Bond under which the work will be performed or provide the Bond No. on file with BLM/BIA. Required subsequent reports must be filed within 30 days following completion of the involved operations. If the operation results in a multiple completion or recompletion in a new interval, a Form 3160-4 must be filed once testing has been completed. Final Abandonment Notices must be filed only after all requirements, including reclamation, have been completed and the operator has determined that the site is ready for final inspection.

04/08/19

Spud 26" hole. TD 26" hole @ 413'. Ran 413' of 20" 94# J55 BT&C Csg. Cemented with 180 sks Class C Thixad w/additives. Mixed @ 14.8#/g w/1.45 yd. Followed by 575 sks Class C w/additives. Mixed @ 13.5#/g w/1.76 yd. Tail w/200 sks Class C w/1% CaCl2. Mixed @ 14.8#/g w/1.34 yd. Displaced w/137 bbls of BW. Plug down @ 5:30 PM 04/11/19. Did not circ cmt to the pit. Lift pressure @ 300# @ 5.5 BPM. Ran temp surv indicating TOC @ 50'. Ran 1" pipe in 12 stages with 850 sks Class C w/6% CaCl2. Mixed @ 14.8#/g w/1.45 yd. Circ 55 sks of cmt to the cellar. Drilled out with 17 1/2" bit.

Temp surv attached.

Bond on file: NM1693 nationwide & NMB000919

RECEIVED

JUL 23 2019

GC 7/24/19
Accepted for record NMOC

DISTRICT II-ARTESIA O.C.D.

14. I hereby certify that the foregoing is true and correct. Electronic Submission #468715 verified by the BLM Well Information System For MEWBOURNE OIL COMPANY, sent to the Carlsbad Committed to AFMSS for processing by PRISCILLA PEREZ on 06/13/2019 (19PP2410SE)	
Name (Printed/Typed) JACKIE LATHAN	Title AUTHORIZED REPRESENTATIVE
Signature (Electronic Submission)	Date 06/12/2019


THIS SPACE FOR FEDERAL OR STATE OFFICE USE

Approved By _____	Title Accepted for Record	Date JUN 18 2019
Conditions of approval, if any, are attached. Approval of this notice does not warrant or certify that the applicant holds legal or equitable title to those rights in the subject lease which would entitle the applicant to conduct operations thereon.	Jonathon Shepard Carlsbad Field Office	

Title 18 U.S.C. Section 1001 and Title 43 U.S.C. Section 1212, make it a crime for any person knowingly and willfully to make to any department or agency of the United States any false, fictitious or fraudulent statements or representations as to any matter within its jurisdiction.

(Instructions on page 2)


**** BLM REVISED ** BLM REVISED ** BLM REVISED ** BLM REVISED ** BLM REVISED ****



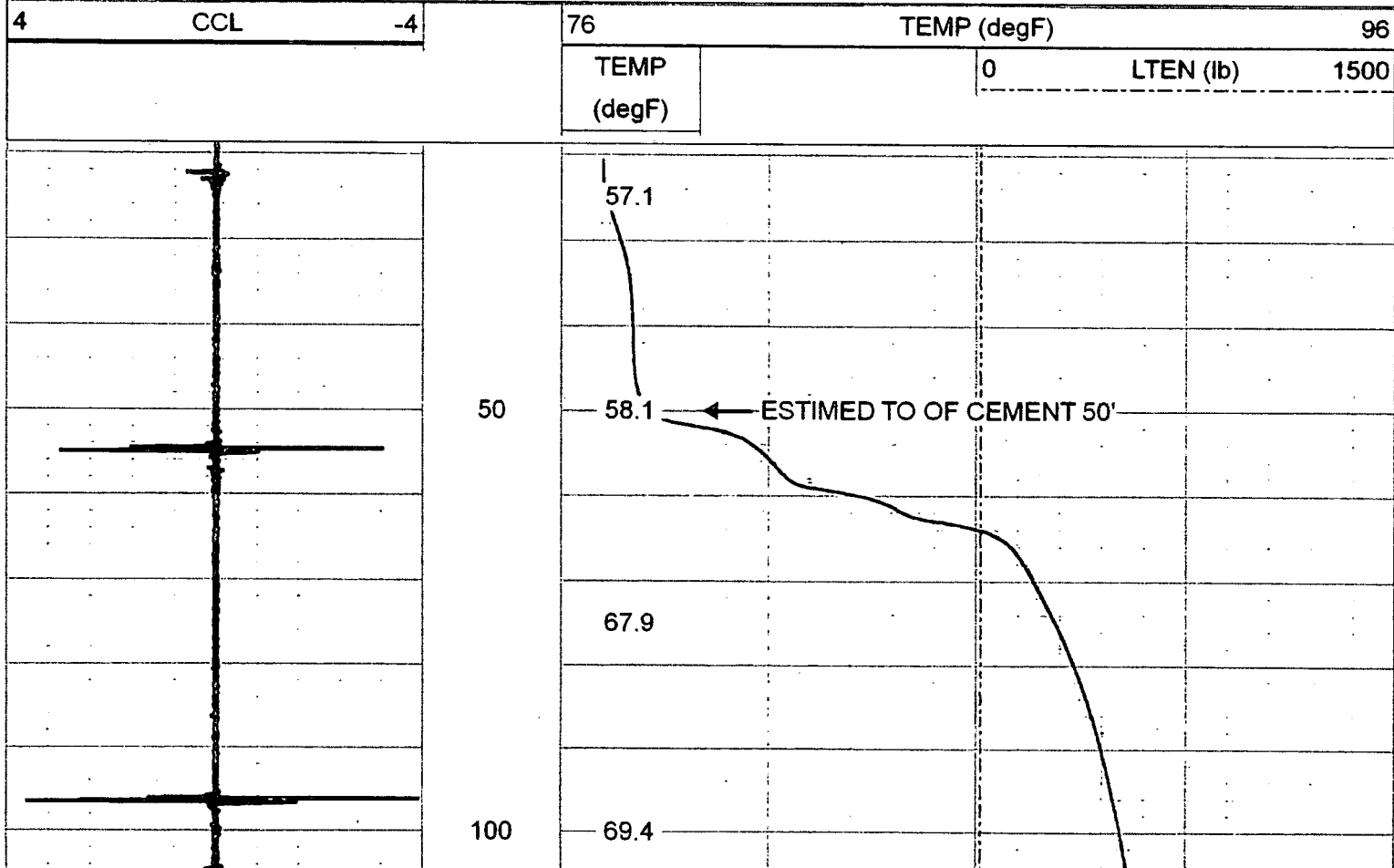
Top Of Cement


Company Mewbourne Oil Co. Well glock 17/16 B3DA Fed Com #2H Field County Eddy State New Mexico	Company		Mewbourne Oil Co,	
	Well		glock 17/16 B3DA Fed Com #2H	
	Field			
	County		Eddy	State
	Location:		API #: 30-015-4579	
		800' FNL & 600' FEL		
		SEC 18	TWP	RGE
Permanent Datum		Ground Level		Elevation
Log Measured From		16' Above Permanent Datum		
Drilling Measured From		Kelly Bushing		
Date	04/12/2019			
Run Number	One			
Depth Driller	N/A			
Depth Logger	298'			
Bottom Logged Interval	298'			
Top Log Interval	Surface			
Open Hole Size	N/A			
Type Fluid	Water			
Density / Viscosity	N/A			
Max. Recorded Temp.	N/A			
Estimated Cement Top	50'			
Time Well Ready	ROA			
Time Logger on Bottom	4:30 AM			
Equipment Number	HU 72			
Location	Andrews, TX			
Recorded By	JC Medina			
Witnessed By				
Borehole Record				
Run Number	Bit	From	To	Size
Tubing				
				Weight
Casing Record				
Surface String	Size	Wgt/Ft	Top	
Prot. String				
Production String				
Liner				

ent Log		2H		New Mexico		4	Other Services CCL Log	Elevation	K.B. N/A D.F. N/A G.L. N/A	m										

The logo for Renegade Services features the word "RENEGADE" in a large, bold, distressed font with a lightning bolt graphic integrated into the letter "E". Below it, the word "SERVICES" is written in a smaller, clean, sans-serif font inside a rectangular box.

Database File	mewbourneoil-glock17-16 1 #3 .db
Dataset Pathname	fedcom/glock17-16/temp/pass6
Presentation Format	temp
Dataset Creation	Fri Apr 12 04:40:31 2019
Charted by	Depth in Feet scaled 1:240

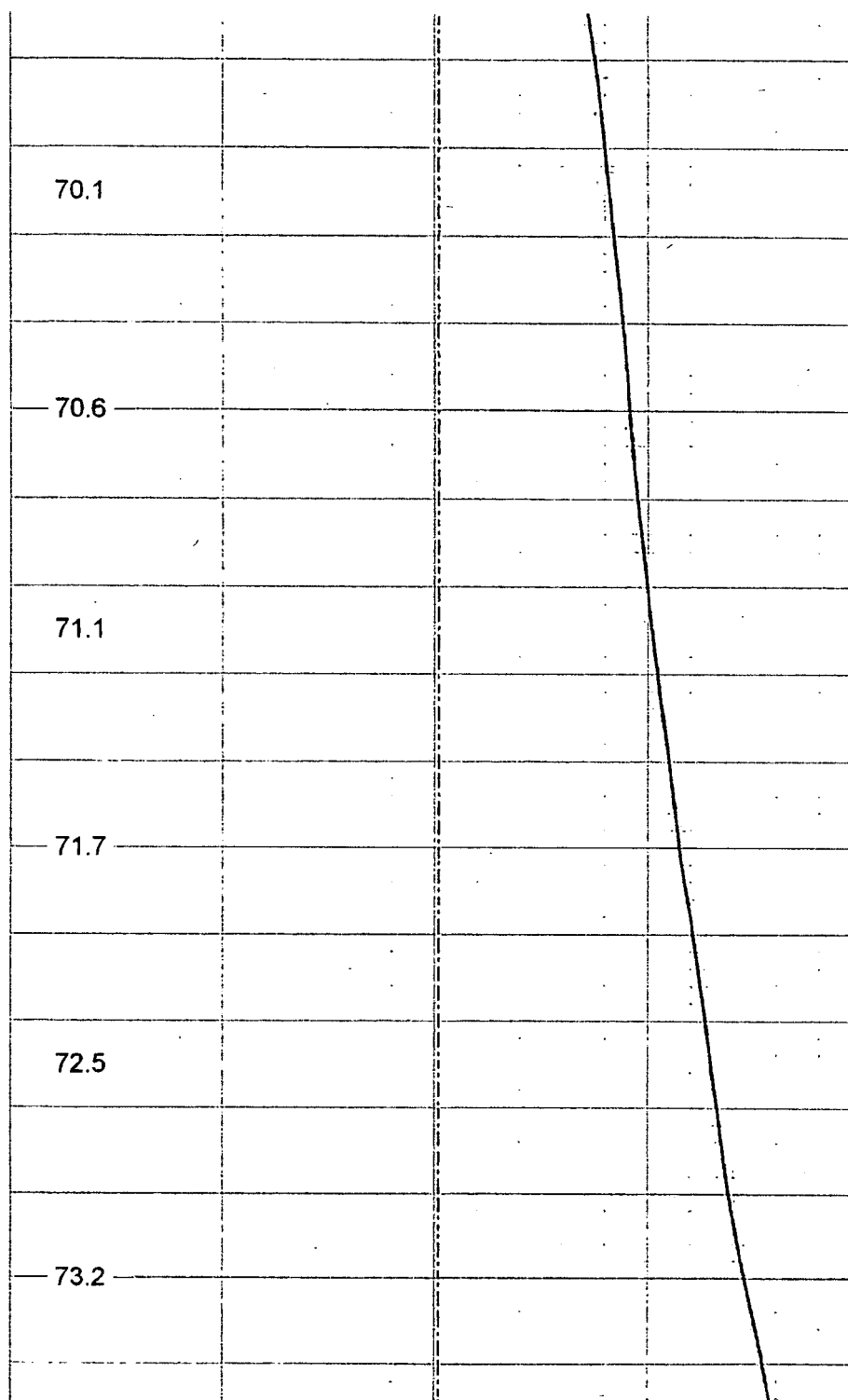


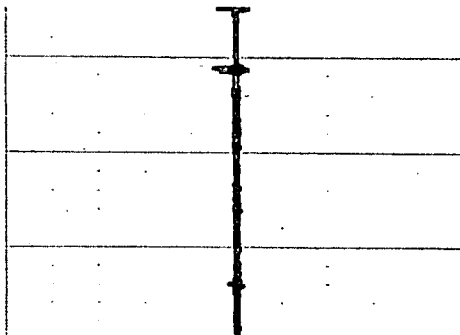



150

200

250



		74.3					
		75.2					
4	CCL	-4	76	TEMP (degF)			96
			TEMP (degF)	0	LTEN (lb)		1500



Company	MEWBOURNE OIL CO,
Well	GLOCK17/16 B3DA FED COM #2H
Field	
County	EDDY
State	NEW MEXICO