

UNITED STATES
DEPARTMENT OF THE INTERIOR
BUREAU OF LAND MANAGEMENT

OCD Artesia

FORM APPROVED
OMB No. 1004-0137
Expires: July 31, 2010

SUNDRY NOTICES AND REPORTS ON WELLS
Do not use this form for proposals to drill or to re-enter an abandoned well. Use Form 3160-3 (APD) for such proposals.

SUBMIT IN TRIPLICATE - Other instructions on page 2.		5. Lease Serial No.
1. Type of Well <input checked="" type="checkbox"/> Oil Well <input type="checkbox"/> Gas Well <input type="checkbox"/> Other		6. If Indian, Allottee or Tribe Name
2. Name of Operator WPX Energy Permian, LLC.		7. If Unit of CA/Agreement, Name and/or No.
3a. Address 5315 Buena Vista Dr., Carlsbad, NM 88220	3b. Phone No. (include area code) 539-573-7314	8. Well Name and No. Longview Federal 12-15H
4. Location of Well (Footage, Sec., T., R., M., or Survey Description) Sec. 12, T23S, R28E, Unit C		9. API Well No. 30-015-41092
		10. Field and Pool or Exploratory Area
		11. Country or Parish, State Eddy County, NM

12. CHECK THE APPROPRIATE BOX(ES) TO INDICATE NATURE OF NOTICE, REPORT OR OTHER DATA

TYPE OF SUBMISSION	TYPE OF ACTION			
<input checked="" type="checkbox"/> Notice of Intent	<input type="checkbox"/> Acidize	<input type="checkbox"/> Deepen	<input type="checkbox"/> Production (Start/Resume)	<input type="checkbox"/> Water Shut-Off
<input type="checkbox"/> Subsequent Report	<input type="checkbox"/> Alter Casing	<input type="checkbox"/> Fracture Treat	<input checked="" type="checkbox"/> Reclamation	<input type="checkbox"/> Well Integrity
<input type="checkbox"/> Final Abandonment Notice	<input type="checkbox"/> Casing Repair	<input type="checkbox"/> New Construction	<input type="checkbox"/> Recomplete	<input type="checkbox"/> Other _____
	<input type="checkbox"/> Change Plans	<input type="checkbox"/> Plug and Abandon	<input type="checkbox"/> Temporarily Abandon	
	<input type="checkbox"/> Convert to Injection	<input type="checkbox"/> Plug Back	<input type="checkbox"/> Water Disposal	

13. Describe Proposed or Completed Operation: Clearly state all pertinent details, including estimated starting date of any proposed work and approximate duration thereof. If the proposal is to deepen directionally or recompleat horizontally, give subsurface locations and measured and true vertical depths of all pertinent markers and zones. Attach the Bond under which the work will be performed or provide the Bond No. on file with BLM/BIA. Required subsequent reports must be filed within 30 days following completion of the involved operations. If the operation results in a multiple completion or recompleat in a new interval, a Form 3160-4 must be filed once testing has been completed. Final Abandonment Notices must be filed only after all requirements, including reclamation, have been completed and the operator has determined that the site is ready for final inspection.)

On September 4, 2019, an approximate ten barrel produced water release occurred. Approximately five barrels of produced water was released inside of lined secondary containment with the other five barrels being released to the surface of the well pad and off location. Fluids migrated approximately 30' to 40' off the well pad's northwest edge. WPX Energy Permian, LLC. (WPX) is requesting permission to access the area in order to remediate produced water impacts. An attached Site Map depicting the spill release area along with the NMOCD - C141 submission is included.

GC 10/10/19
Accepted for record - NMOCD

NM OIL CONSERVATION
ARTESIA DISTRICT

OCT 02 2019

14. I hereby certify that the foregoing is true and correct. Name (Printed/Typed) Robert W. Raup II	RECEIVED	
Signature <i>Robert W. Raup II</i>	Title HSE Supervisor	Date 09/05/2019

THIS SPACE FOR FEDERAL OR STATE OFFICE USE

Approved by <i>James R. Amos</i>	Title SAET	Date 9-12-18
Conditions of approval, if any, are attached. Approval of this notice does not warrant or certify that the applicant holds legal or equitable title to those rights in the subject lease which would entitle the applicant to conduct operations thereon.	Office CFO	

Title 18 U.S.C. Section 1001 and Title 43 U.S.C. Section 1212, make it a crime for any person knowingly and willfully to make to any department or agency of the United States any false, fictitious or fraudulent statements or representations as to any matter within its jurisdiction.

78

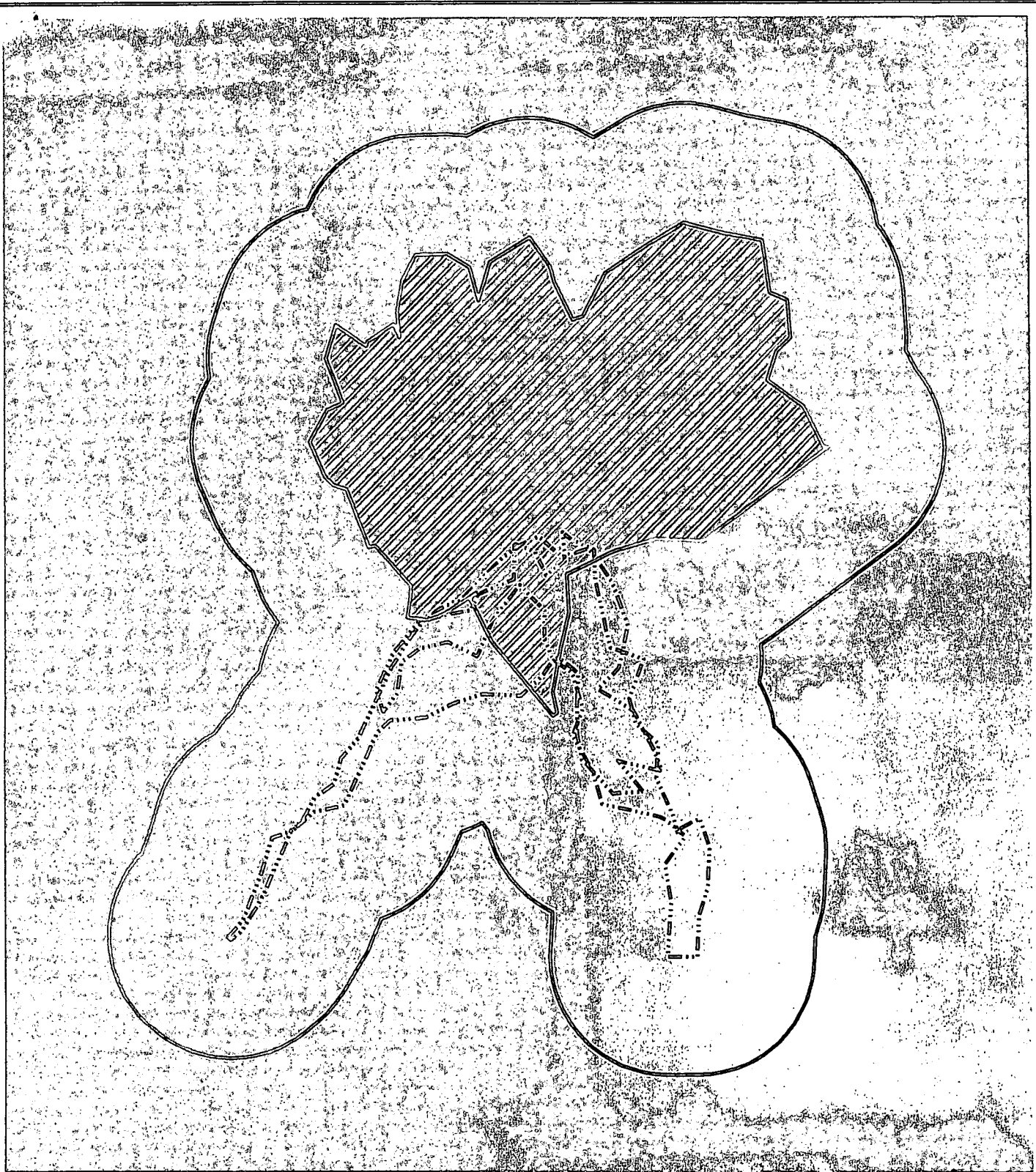






IMAGE COURTESY OF ESRI

LEGEND

-  RELEASE EXTENT (09/10/2019)
-  RELEASE EXTENT (09/04/2019)
-  OVERSPRAY AREA
-  50 FOOT BUFFER

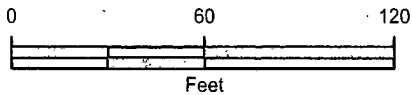


FIGURE 2
SITE MAP
LONGVIEW FEDERAL 12-15H
UNIT C SEC 12 T23S R28E
EDDY COUNTY, NEW MEXICO
WPX ENERGY PERMIAN, LLC.



NOTE: 8,725 SQUARE FEET OF IMPACTED AREA IN PASTURE