

District I
1625 N. French Dr., Hobbs, NM 88240
District II
811 S. First St., Artesia, NM 88210
District III
1000 Rio Brazos Rd., Aztec, NM 87410
District IV
1220 S. St. Francis Dr., Santa Fe, NM 87505

State of New Mexico
Energy, Minerals & Natural Resources

Form C-104
Revised August 1, 2011

Oil Conservation Division
1220 South St. Francis Dr.
Santa Fe, NM 87505

Submit one copy to appropriate District Office

☒ AMENDED REPORT

I. REQUEST FOR ALLOWABLE AND AUTHORIZATION TO TRANSPORT

¹ Operator name and Address MURCHISON OIL AND GAS, LLC 7250 DALLAS PARKWAY, STE. 1400 PLANO, TX 75024		² OGRID Number 15363
		³ Reason for Filing Code/ Effective Date NW
⁴ API Number 30 - 015-45730	⁵ Pool Name PIERCE CROSSING; BONE SPRING, SOUTH	⁶ Pool Code 96671
⁷ Property Code 324983	⁸ Property Name ROCK RIDGE FEDERAL BSS	⁹ Well Number 004H

II. ¹⁰ Surface Location

Ul or lot no. A	Section 30	Township 24S	Range 29E	Lot Idn	Feet from the 350	North/South Line NORTH	Feet from the 300	East/West line EAST	County EDDY
--------------------	---------------	-----------------	--------------	---------	----------------------	---------------------------	----------------------	------------------------	----------------

¹¹ Bottom Hole Location

UL or lot no. D	Section 30	Township 24S	Range 29E	Lot Idn	Feet from the 361	North/South line NORTH	Feet from the 331	East/West line WEST	County EDDY
¹² Lse Code F	¹³ Producing Method Code P	¹⁴ Gas Connection Date 07/16/2019	¹⁵ C-129 Permit Number	¹⁶ C-129 Effective Date	¹⁷ C-129 Expiration Date				


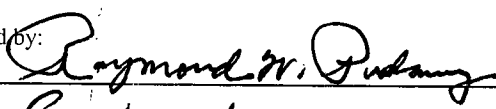
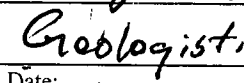
III. Oil and Gas Transporters

¹⁸ Transporter OGRID	¹⁹ Transporter Name and Address	²⁰ O/G/W
36785	DCP OPERATING COMPANY, LP 10 DESTA DRIVE, SUITE 600W MIDLAND, TX 79705	G
214754	ENLINK MIDSTREAM OPERATING, LP 1722 ROUTH ST. SUITE 1300 DALLAS, TX 75201	O
	NM OIL CONSERVATION ARTESIA DISTRICT OCT 28 2019 RECEIVED	

IV. Well Completion Data

²¹ Spud Date 03/25/2019/	²² Ready Date 07/16/2019	²³ TD 8,406 TVD 13,070' MD 13060	²⁴ PBTB N/A	²⁵ Perforations 8,495' - 12,999'	²⁶ DHC, MC
²⁷ Hole Size	²⁸ Casing & Tubing Size	²⁹ Depth Set	³⁰ Sacks Cement		
16	13.375	376'	250		
12.25	9.625	2,779'	960		
8.5	5.5	13,055'	1,730		
	2.375	8,487'			

V. Well Test Data

³¹ Date New Oil 07/18/2019	³² Gas Delivery Date 07/18/2019	³³ Test Date 09/14/2019	³⁴ Test Length 24 HRS	³⁵ Tbg. Pressure 675	³⁶ Csg. Pressure 1300
³⁷ Choke Size 64/64	³⁸ Oil 1256	³⁹ Water 1211	⁴⁰ Gas 1533		⁴¹ Test Method GAS LIFT
⁴² I hereby certify that the rules of the Oil Conservation Division have been complied with and that the information given above is true and complete to the best of my knowledge and belief. Signature: 			OIL CONSERVATION DIVISION		
Printed name: GARY R. COOPER			Approved by: 		
Title: VICE PRESIDENT OPERATIONS			Title:  Geologist		
E-mail Address: rcooper@jdmii.com			Approval Date: 11-25-19		
Date: 10/24/2019		Phone: 972-931-0700			