

UNITED STATES
DEPARTMENT OF THE INTERIOR
BUREAU OF LAND MANAGEMENT

Carlsbad Field Office
OCD Artesia

FORM APPROVED
OMB NO. 1004-0137
Expires: January 31, 2018

SUNDRY NOTICES AND REPORTS ON WELLS
Do not use this form for proposals to drill or to re-enter an abandoned well. Use form 3160-3 (APD) for such proposals.

Lease Serial No.
NMNM118704

6. If Indian, Allottee or Tribe Name

7. If Unit or CA/Agreement, Name and/or No.

8. Well Name and No.
WOLFMAN 5/4 WOPM FED COM 2H

9. API Well No.
30-015-46310-00-X1

10. Field and Pool or Exploratory Area
WILDCAT-WOLFCAMP

11. County or Parish, State
EDDY COUNTY, NM

SUBMIT IN TRIPLICATE - Other instructions on page 2

1. Type of Well

☐ Oil Well ☒ Gas Well ☐ Other

2. Name of Operator
MEWBOURNE OIL COMPANY

Contact: JACKIE LATHAN
E-Mail: jlathan@mewbourne.com

3a. Address
P O BOX 5270
HOBBS, NM 88241

3b. Phone No. (include area code)
Ph: 575-393-5905

4. Location of Well (Footage, Sec., T., R., M., or Survey Description)

Sec 5 T23S R27E SWSW 1305FSL 240FWL
32.330269 N Lat, 104.220131 W Lon

12. CHECK THE APPROPRIATE BOX(ES) TO INDICATE NATURE OF NOTICE, REPORT, OR OTHER DATA

TYPE OF SUBMISSION	TYPE OF ACTION			
<input type="checkbox"/> Notice of Intent	<input type="checkbox"/> Acidize	<input type="checkbox"/> Deepen	<input type="checkbox"/> Production (Start/Resume)	<input type="checkbox"/> Water Shut-Off
<input checked="" type="checkbox"/> Subsequent Report	<input type="checkbox"/> Alter Casing	<input type="checkbox"/> Hydraulic Fracturing	<input type="checkbox"/> Reclamation	<input type="checkbox"/> Well Integrity
<input type="checkbox"/> Final Abandonment Notice	<input type="checkbox"/> Casing Repair	<input type="checkbox"/> New Construction	<input type="checkbox"/> Recomplete	<input checked="" type="checkbox"/> Other Well Spud
	<input type="checkbox"/> Change Plans	<input type="checkbox"/> Plug and Abandon	<input type="checkbox"/> Temporarily Abandon	
	<input type="checkbox"/> Convert to Injection	<input type="checkbox"/> Plug Back	<input type="checkbox"/> Water Disposal	

13. Describe Proposed or Completed Operation: Clearly state all pertinent details, including estimated starting date of any proposed work and approximate duration thereof. If the proposal is to deepen directionally or recompleat horizontally, give subsurface locations and measured and true vertical depths of all pertinent markers and zones. Attach the Bond under which the work will be performed or provide the Bond No. on file with BLM/BIA. Required subsequent reports must be filed within 30 days following completion of the involved operations. If the operation results in a multiple completion or recompleat in a new interval, a Form 3160-4 must be filed once testing has been completed. Final Abandonment Notices must be filed only after all requirements, including reclamation, have been completed and the operator has determined that the site is ready for final inspection.

10/21/19

Spud 17 1/2" hole @ 472'. Ran 457' of 13 3/8" 54.5# J55 ST&C Csg. Cemented with 350 sks Class C w/additives. Mixed @ 12.5#/g w/2.20 yd. Displaced w/64 bbls BW. Plug down @ 4:45 AM 10/22/19. Circ 138 sks of cmt to the pit. Test BOPE to 5000# & Annular to 3500#. At 10:15 A.M. 10/23/19, tested csg to 1500# for 30 mins, held OK. FIT to 10.5 PPG EMW. Drilled out with 12 1/4" bit.

Charts & Schematic attached.

Bond on file: NM1693 nationwide & NMB000919

RECEIVED

DEC 03 2019

GC 12/10/19
Accepted for record NMOC

DISTRICT/ARTESIAO.C.D.

14. I hereby certify that the foregoing is true and correct.

Electronic Submission #492550 verified by the BLM Well Information System

For MEWBOURNE OIL COMPANY, sent to the Carlsbad

Committed to AFMSS for processing by PRISCILLA PEREZ on 11/15/2019 (20PP0431SE)

Name (Printed/Typed) RUBY CABALLERO

Title CLERK

Signature (Electronic Submission)

Date 11/15/2019

THIS SPACE FOR FEDERAL OR STATE OFFICE USE

Approved By

Title Accepted for Record

NOV 20 2019

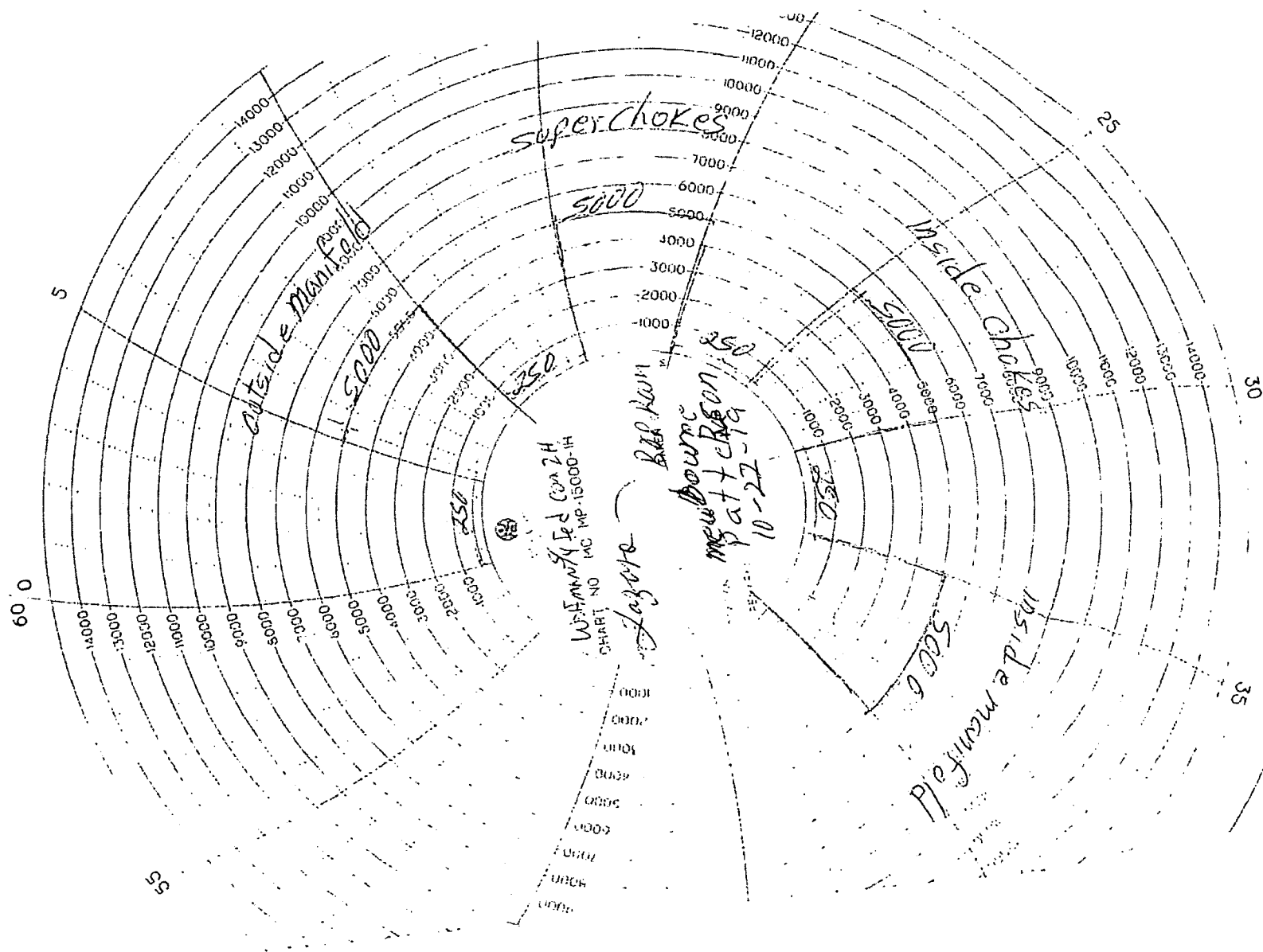
Conditions of approval, if any, are attached. Approval of this notice does not warrant or certify that the applicant holds legal or equitable title to those rights in the subject lease which would entitle the applicant to conduct operations thereon.

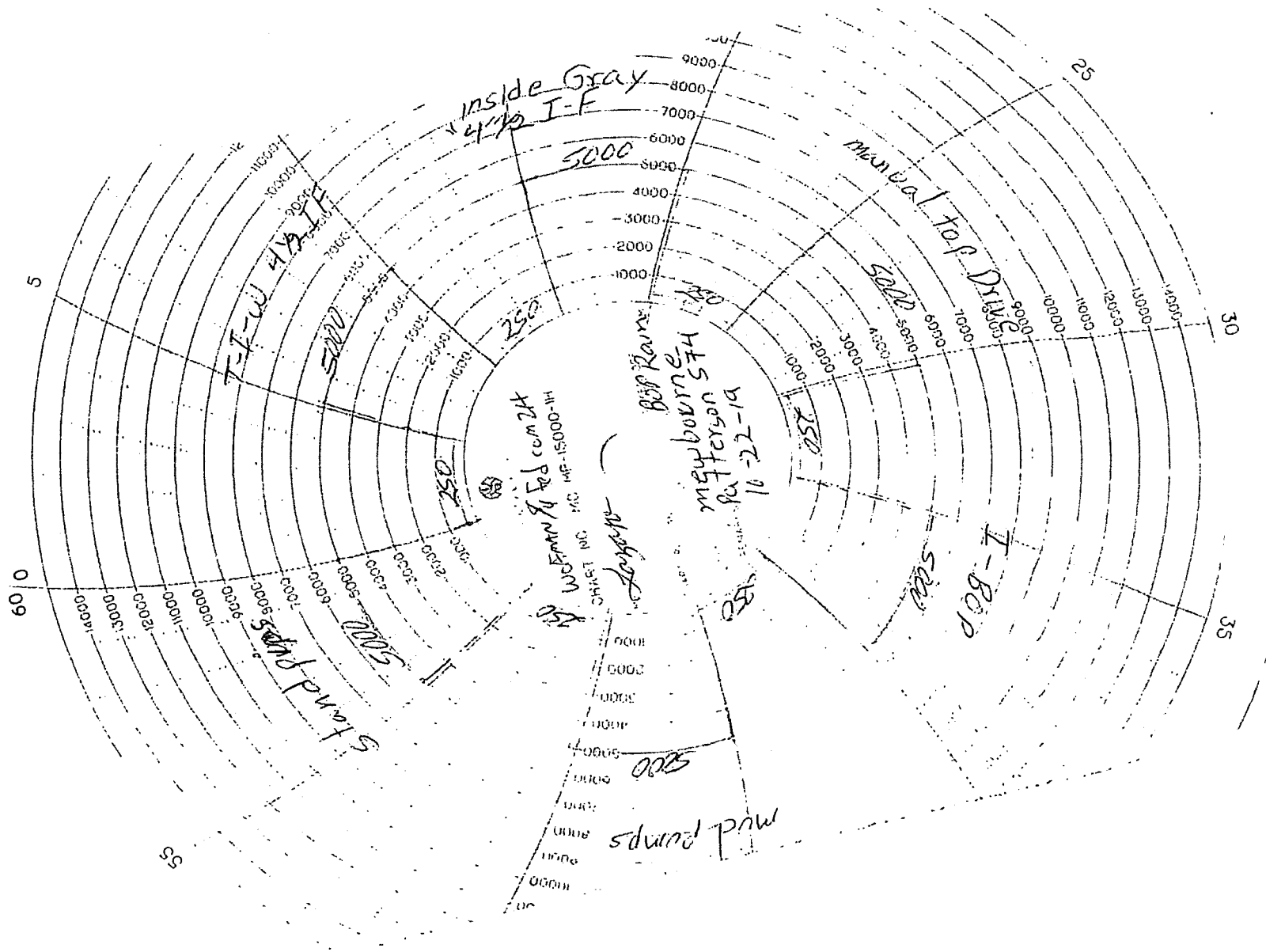
Jonathon Shepard
Carlsbad Field Office

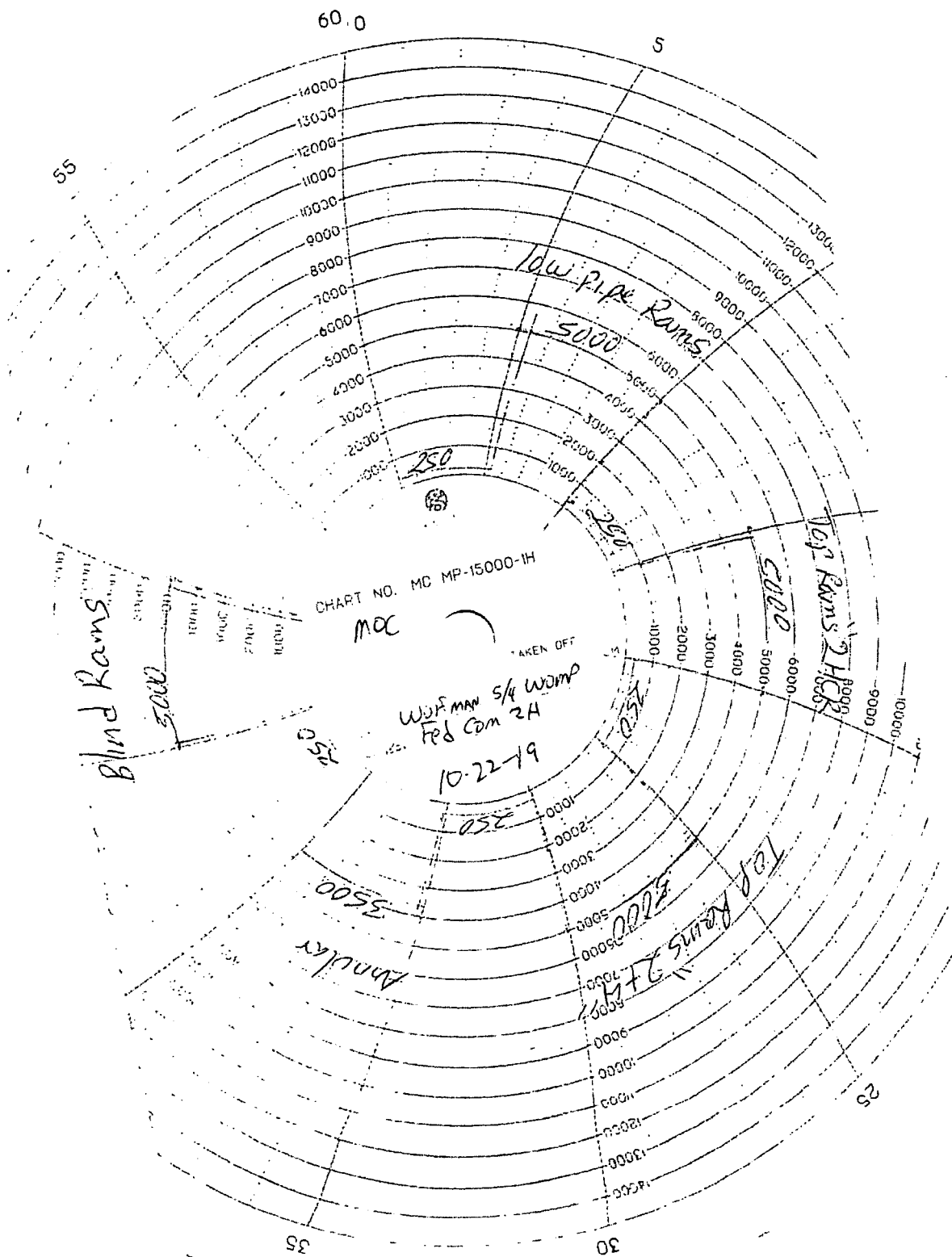
Title 18 U.S.C. Section 1001 and Title 43 U.S.C. Section 1212, make it a crime for any person knowingly and willfully to make to any department or agency of the United States any false, fictitious or fraudulent statements or representations as to any matter within its jurisdiction.

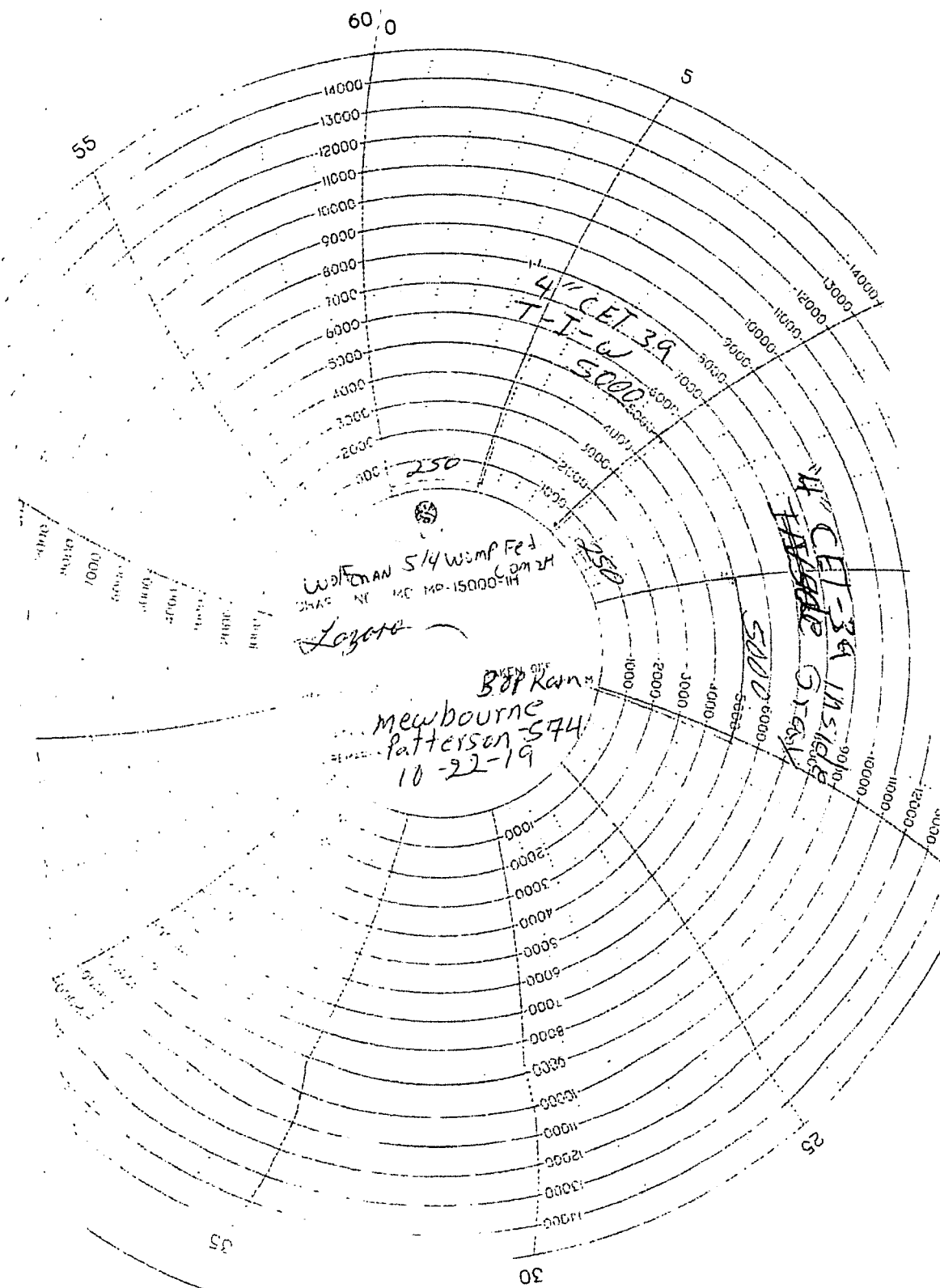
(Instructions on page 2)

**** BLM REVISED ** BLM REVISED ** BLM REVISED ** BLM REVISED ** BLM REVISED ****









WOLFMAN 5/4 Wump Fed
CHAS NE MC MD-15000-11H

Lazaro

BOY KERN

newbourne
patterson 574
10-22-19

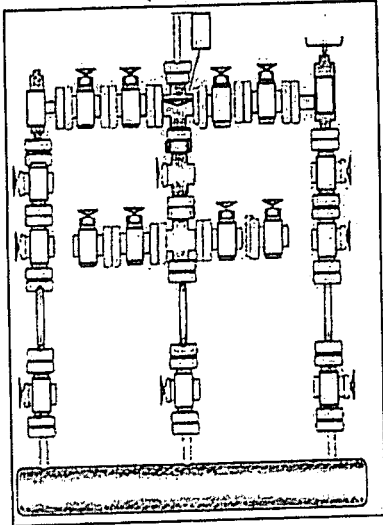
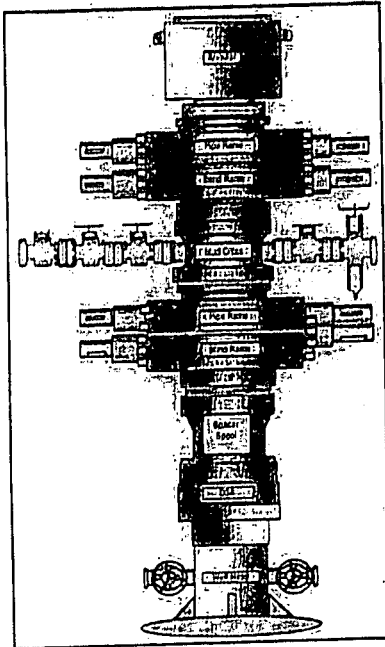
4" CET 39
T-I-W
5000

4" CET 39
INSIDE
574

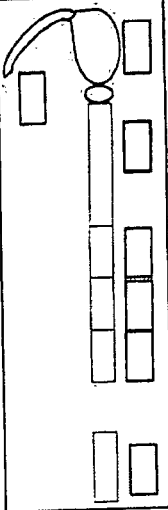


B.O.P. Ram-Block & Iron Rentals, Inc.

Company New Britain Lease Wolfin 5/4 WOMP
Rig No. R-7-10501 574 Country/Parish _____
Test Date 10-22-19 Company Phone # _____



Low Test			High Test		Remarks
Test Sequence	PBI	Duration	PBI	Duration	
#1	250	5	5000	5	Field 8-10-19
#2	250	5	5000	5	Close 4-10-19
#3	250	5	5000	5	Washback 4-10-19
#4	250	5	5000	5	Washback 4-10-19
#5	250	5	5000	5	Washback 4-10-19
#6	250	5	5000	5	Washback 4-10-19
#7	250	5	5000	5	Washback 4-10-19
#8	250	5	5000	5	Washback 4-10-19
#9	250	5	5000	5	Washback 4-10-19
#10	250	5	5000	5	Washback 4-10-19
#11					Washback 4-10-19
#12					Washback 4-10-19
#13					Washback 4-10-19
#14					Washback 4-10-19
#15					Washback 4-10-19
#16					Washback 4-10-19
#17					Washback 4-10-19
#18					Washback 4-10-19
#19					Washback 4-10-19
#20					Washback 4-10-19
#21					Washback 4-10-19



BOP Size and Working Pressure 15,000 PSI
Manifold Size & Working Pressure 15,000 PSI
Wellhead Size and Type 4 1/2" BOP 15,000 PSI
Drillpipe Connection 4 1/2" BOP 15,000 PSI
Test Medium _____
Unit Operator _____
Charts Received by _____
Company Representative _____