

Submit 1 Copy To Appropriate District Office
District I - (575) 393-6161
1625 N. French Dr., Hobbs, NM 88240
District II - (575) 748-1283
811 S. First St., Artesia, NM 88210
District III - (505) 334-6178
1000 Rio Brazos Rd., Aztec, NM 87410
District IV - (505) 476-3460
1220 S. St. Francis Dr., Santa Fe, NM 87505

RECEIVED

State of New Mexico
Energy, Minerals and Natural Resources
MAR 09 2020
OIL CONSERVATION DIVISION
EMNRD-OCDA
St. Francis Dr.
Santa Fe, NM 87505

Form C-103
Revised July 18, 2013

WELL API NO. 30-015-46695
5. Indicate Type of Lease STATE <input checked="" type="checkbox"/> FEE <input type="checkbox"/>
6. State Oil & Gas Lease No. LG-3782-0000
7. Lease Name or Unit Agreement Name HENDRIX STATE 13D
8. Well Number 1H
9. OGRID Number 372210
10. Pool name or Wildcat EMPIRE; GLORIETA-YESO

SUNDRY NOTICES AND REPORTS ON WELLS
(DO NOT USE THIS FORM FOR PROPOSALS TO DRILL OR TO DEEPEN OR PLUG BACK TO A DIFFERENT RESERVOIR. USE "APPLICATION FOR PERMIT" (FORM C-101) FOR SUCH PROPOSALS.)

1. Type of Well: Oil Well ☒ Gas Well ☐ Other ☐

2. Name of Operator
LONGFELLOW ENERGY, LP

3. Address of Operator
16803 NORTH DALLAS PARKWAY, ADDISON TX 75001

4. Well Location
Unit Letter: O 105 feet from the SOUTH line and 1535 feet from the EAST line
Section 13 Township 17 S Range 28 E NMPM EDDY County

11. Elevation (Show whether DR, RKB, RT, GR, etc.)
3706' GL

12. Check Appropriate Box to Indicate Nature of Notice, Report or Other Data

NOTICE OF INTENTION TO:

PERFORM REMEDIAL WORK ☐ PLUG AND ABANDON ☐
TEMPORARILY ABANDON ☐ CHANGE PLANS ☐
PULL OR ALTER CASING ☐ MULTIPLE COMPL ☐
DOWNHOLE COMMINGLE ☐
CLOSED-LOOP SYSTEM ☐
OTHER: ☒

SUBSEQUENT REPORT OF:

REMEDIAL WORK ☐ ALTERING CASING ☐
COMMENCE DRILLING OPNS. ☐ P AND A ☐
CASING/CEMENT JOB ☐
OTHER: ☐

13. Describe proposed or completed operations. (Clearly state all pertinent details, and give pertinent dates, including estimated date of starting any proposed work). SEE RULE 19.15.7.14 NMAC. For Multiple Completions: Attach wellbore diagram of proposed completion or recompletion.

As requested by NMSLO:

Will change well name & number from Hendrix State 13D 1H to Hendrix State Com 13.3H. ✓

Will change property code from 327127 to 327117. ✓

Spud Date:

Rig Release Date:

I hereby certify that the information above is true and complete to the best of my knowledge and belief.

SIGNATURE

B. Wood

TITLE CONSULTANT

DATE 2-20-20

Type or print name BRIAN WOOD

E-mail address: brian@permitswest.com

PHONE: 505 466-8120

For State Use Only

APPROVED BY:

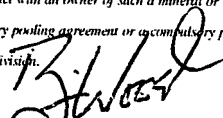


Raymond H. Dwyer

TITLE

Geologist

DATE 2-26-20

Conditions of Approval (if any):

17 OPERATOR CERTIFICATION	
<i>I hereby certify that the information contained herein is true and complete to the best of my knowledge and belief, and that this organization either owns a working interest or unleased mineral interest in the land including the proposed bottom hole location or has a right to drill this well at this location pursuant to a contract with an owner of such a mineral or working interest, or to a voluntary pooling agreement or a compulsory pooling order heretofore entered by the division.</i>	
	2-20-20
Signature	Date
BRIAN WOOD	
Printed Name	
brian@permitswest.com	
E-mail Address	
505 466-8120	
18 SURVEYOR CERTIFICATION	
<i>I hereby certify that the well location shown on this plat was plotted from field notes of actual surveys made by me or under my supervision, and that the same is true and correct to the best of my belief.</i>	
JANUARY 22, 2020	
Date of Survey	
 	
Signature and Seal of Professional Surveyor:	
Certificate Number:	12797
Professional Surveyor License No. 7851A	