

UNITED STATES  
DEPARTMENT OF THE INTERIOR  
BUREAU OF LAND MANAGEMENT

Oil Cons.  
N.M. DIV-Dist. 2  
1301 W. Grand Avenue  
Artesia, NM 88210

FORM APPROVED  
OMB No. 1004-0135  
Expires November 30, 2000

**SUNDRY NOTICES AND REPORTS ON WELLS**  
*Do not use this form for proposals to drill or to re-enter an abandoned well. Use Form 3160-3 (APD) for such proposals.*

**SUBMIT IN TRIPLICATE - Other instructions on reverse side**

1. Type of Well

☒ Oil Well ☐ Gas Well ☐ Other

2. Name of Operator

MARBOB ENERGY CORPORATION

3a. Address

PO BOX 227, ARTESIA, NM 88211-0227

3b. Phone No. (include area code)

(505) 748-3309

4. Location of Well (Footage, Sec., T., R., M., or Survey Description)

SEC. 1-T18S-R27E, 330 FNL 1690 FEL, LOT 2

5. Lease Serial No.

NMNM0557371

6. If Indian, Allottee or Tribe Name

7. If Unit or CA/Agreement, Name and/or No.

8. Well Name and No.

AAO FEDERAL #3

9. API Well No.

30-015-32309

10. Field and Pool, or Exploratory Area

RED LAKE QUEEN GRBG SA

11. County or Parish, State

EDDY CO., NM

**12. CHECK APPROPRIATE BOX(ES) TO INDICATE NATURE OF NOTICE, REPORT, OR OTHER DATA**

TYPE OF SUBMISSION	TYPE OF ACTION			
<input checked="" type="checkbox"/> Notice of Intent	<input type="checkbox"/> Acidize	<input type="checkbox"/> Deepen	<input type="checkbox"/> Production (Start/Resume)	<input type="checkbox"/> Water Shut-Off
<input type="checkbox"/> Subsequent Report	<input type="checkbox"/> Alter Casing	<input type="checkbox"/> Fracture Treat	<input type="checkbox"/> Reclamation	<input type="checkbox"/> Well Integrity
<input type="checkbox"/> Final Abandonment Notice	<input type="checkbox"/> Casing Repair	<input type="checkbox"/> New Construction	<input type="checkbox"/> Recomplete	<input type="checkbox"/> Other
	<input type="checkbox"/> Change Plans	<input type="checkbox"/> Plug and Abandon	<input type="checkbox"/> Temporarily Abandon	
	<input type="checkbox"/> Convert to Injection	<input checked="" type="checkbox"/> Plug Back	<input type="checkbox"/> Water Disposal	

13. Describe Proposed or Completed Operation (clearly state all pertinent details, including estimated starting date of any proposed work and approximate duration thereof. If the proposal is to deepen directionally or recompleat horizontally, give subsurface locations and measured and true vertical depths of all pertinent markers and zones. Attach the Bond under which the work will be performed or provide the Bond No. on file with BLM/BIA. Required subsequent reports shall be filed within 30 days following completion of the involved operations. If the operation results in a multiple completion or recompleat in a new interval, a Form 3160-4 shall be filed once testing has been completed. Final Abandonment Notices shall be filed only after all requirements, including reclamation, have been completed, and the operator has determined that the site is ready for final inspection.)

ADD PAY IN SAN ANDRES AS FOLLOWS:

1. SET CIBP @ 3350'
2. PERF UPPER SAN ANDRES @ 2092' - 2807' (26 SHOTS)
3. ACIDIZE THE UPPER SAN ANDRES 2092' - 2807' W/ 4000 GAL NEFE 15% HCL, SWAB TEST
4. FRAC SAN ANDRES DOWN CASING

APPROVED

AUG 12 2003

LES BABYAK  
PETROLEUM ENGINEER

14. I hereby certify that the foregoing is true and correct  
Name (Printed/Typed)

DIANA J. CANNON

Title PRODUCTION ANALYST

Signature

Date AUGUST 11, 2003

**THIS SPACE FOR FEDERAL OR STATE OFFICE USE**

Approved by

Title

Date

Conditions of approval, if any, are attached. Approval of this notice does not warrant or certify that the applicant holds legal or equitable title to those rights in the subject lease which would entitle the applicant to conduct operations thereon.

Office

P.O. Box 1980, Hobbs, NM 88241-1980

P.O. Drawer DD, Artesia, NM 88211-0719

1000 Rio Brazos Rd., Aztec, NM 87410

P.O. BOX 2088, SANTA FE, N.M. 87504-2088

**Energy, Minerals and Natural Resources Department**

**Fee Lease - 3 Copies**

# OIL CONSERVATION DIVISION

**Santa Fe, New Mexico 87504-2088**

# WELL LOCATION AND ACREAGE DEDICATION PLAT

☐ AMENDED REPORT

API Number 30-015-32309	Pool Code 51300	Pool Name RED LAKE QUEEN GRAYBURG SAN ANDRES
Property Code 29793	Property Name AAO FEDERAL	Well Number 3
OGRID No. 14049	Operator Name MARBOB ENERGY CORPORATION	Elevation 3649'

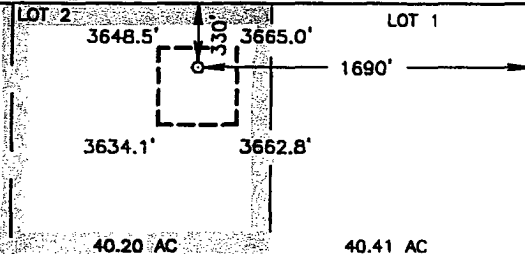
### Surface Location

UL or lot No.	Section	Township	Range	Lot Idn	Feet from the	North/South line	Feet from the	East/West line	County
2	1	18-S	27-E		330	NORTH	1690	EAST	EDDY

## Bottom Hole Location If Different From Surface


UL or lot No.	Section	Township	Range	Lot Idn	Feet from the	North/South line	Feet from the	East/West line	County
Dedicated Acres 40.20	Joint or Infill	Consolidation Code	Order No.						

OR A NON-STANDARD UNIT HAS BEEN APPROVED BY THE DIVISION

LOT 4     39.79 AC	LOT 3     40.00 AC	LOT 2  40.20 AC	LOT 1     40.41 AC
-----------------------------------	-----------------------------------	--	-----------------------------------

**OPERATOR CERTIFICATION**

*I hereby certify the the information contained herein is true and complete to the best of my knowledge and belief.*

  
 Signature

DIANA J. CANNON  
 Printed Name

PRODUCTION ANALYST  
 Title

AUGUST 11, 2003  
 Date


**SURVEYOR CERTIFICATION**

*I hereby certify that the well location shown on this plat was plotted from field notes of actual surveys made by me or under my supervision, and that the same is true and correct to the best of my belief.*

MARCH 13, 2002

Date Surveyed
 AWB

Signature & Seal of  
 Professional Surveyor

  
 02110199

Certificate No. RONALD J. EIDSON 3239  
 GARY EIDSON 12641