

District I  
1625 N. French Dr., Hobbs, NM 88240  
District II  
1301 W. Grand Avenue, Artesia, NM 88210  
District III  
1000 Rio Brazos Road, Aztec, NM 87410  
District IV  
1220 S. St. Francis Dr., Santa Fe, NM 87505

State of New Mexico  
Energy Minerals and Natural Resources

Form C-101  
Revised June 10, 2003

Oil Conservation Division  
1220 South St. Francis Dr.  
Santa Fe, NM 87505



Submit to appropriate District Office  
State Lease - 6 Copies  
Fee Lease - 5 Copies  
AMENDED REPORT

**APPLICATION FOR PERMIT TO DRILL, RE-ENTER, DEEPEN, PLUGBACK, OR ADD A ZONE**

<sup>1</sup> Operator Name and Address Fred F. Pool, III P.O. Box 132 Roswell, NM 88202		<sup>2</sup> CORID Number 185217
<sup>3</sup> Property Code		<sup>3</sup> API Number 30-005-63598
<sup>5</sup> Property Name Comanche State		<sup>6</sup> Well No. 1

<sup>7</sup> Surface Location

UL or lot no.	Section	Township	Range	Lot Idn	Feet from the	North/South line	Feet from the	East/West line	County
M	13	10S	26E		330	South	990	West	Chaves

<sup>8</sup> Proposed Bottom Hole Location If Different From Surface

UL or lot no.	Section	Township	Range	Lot Idn	Feet from the	North/South line	Feet from the	East/West line	County
<sup>9</sup> Proposed Pool 1 Wildcat; San Andres					<sup>10</sup> Proposed Pool 2				

<sup>11</sup> Work Type Code N	<sup>12</sup> Well Type Code O	<sup>13</sup> Cable/Rotary R	<sup>14</sup> Lease Type Code S	<sup>15</sup> Ground Level Elevation 3747
<sup>16</sup> Multiple N	<sup>17</sup> Proposed Depth 1850	<sup>18</sup> Formation San Andres	<sup>19</sup> Contractor United	<sup>20</sup> Spud Date 9/15/03

<sup>21</sup> Proposed Casing and Cement Program

Hole Size	Casing Size	Casing weight/foot	Setting Depth	Sacks of Cement	Estimated TOC
12 1/4	5 5/8	24#	400	300	Circulate
7 7/8	4 1/2	9.5#	1850	150	1250

<sup>22</sup> Describe the proposed program. If this application is to DEEPEN or PLUG BACK, give the data on the present productive zone and proposed new productive zone. Describe the blowout prevention program, if any. Use additional sheets if necessary.

BLOW OUT PREVENTION PROGRAM

See attached

Cement to cover all oil, gas and water bearing zones.

<sup>23</sup> I hereby certify that the information given above is true and complete to the best of my knowledge and belief.		OIL CONSERVATION DIVISION	
Signature: <i>Fred F. Pool, III</i>		ORIGINAL SIGNED BY TIM W. GUM	
Printed name: Fred F. Pool, III		DISTRICT II SUPERVISOR	
Title: Operator		Title:	
E-mail Address: spool@dfn.com		Approval Date: AUG 21 2003 Expiration Date: AUG 21 2004	
Date: 8/18/03	Phone: 505 623-4667	Conditions of Approval:	
		Attached <input type="checkbox"/>	

District I  
 PO Box 1988, Hobbs, NM 88241-1988  
 District II  
 PO Drawer DD, Artesia, NM 88211-0719  
 District III  
 1000 Rio Bravo Rd., Aztec, NM 87410  
 District IV  
 PO Box 2088, Santa Fe, NM 87504-2088

State of New Mexico  
 Energy, Minerals & Natural Resources Department  
**OIL CONSERVATION DIVISION**  
 PO Box 2088  
 Santa Fe, NM 87504-2088

Form C-102  
 Revised February 10, 1994  
 Instructions on back  
 Submit to Appropriate District Office  
 State Lease - 4 Copies  
 Fee Lease - 3 Copies

AMENDED REPORT

**WELL LOCATION AND ACREAGE DEDICATION PLAT**

* AFI Number		* Pool Code		* Pool Name	
* Property Code		* Property Name Comanche State			* Well Number 1
* OGRID No. 185217		* Operator Name Fred F. Pool III			* Elevation 3747

**10 Surface Location**

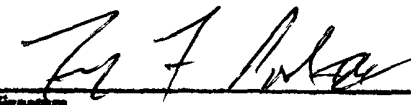


UL or lot no.	Section	Township	Range	Lot Ida	Feet from the	North/South line	Feet from the	East/West line	County
M	13	10 S	26 E		330	SOUTH	990	WEST	CHAVES

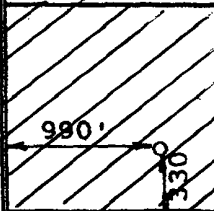
**11 Bottom Hole Location If Different From Surface**

UL or lot no.	Section	Township	Range	Lot Ida	Feet from the	North/South line	Feet from the	East/West line	County

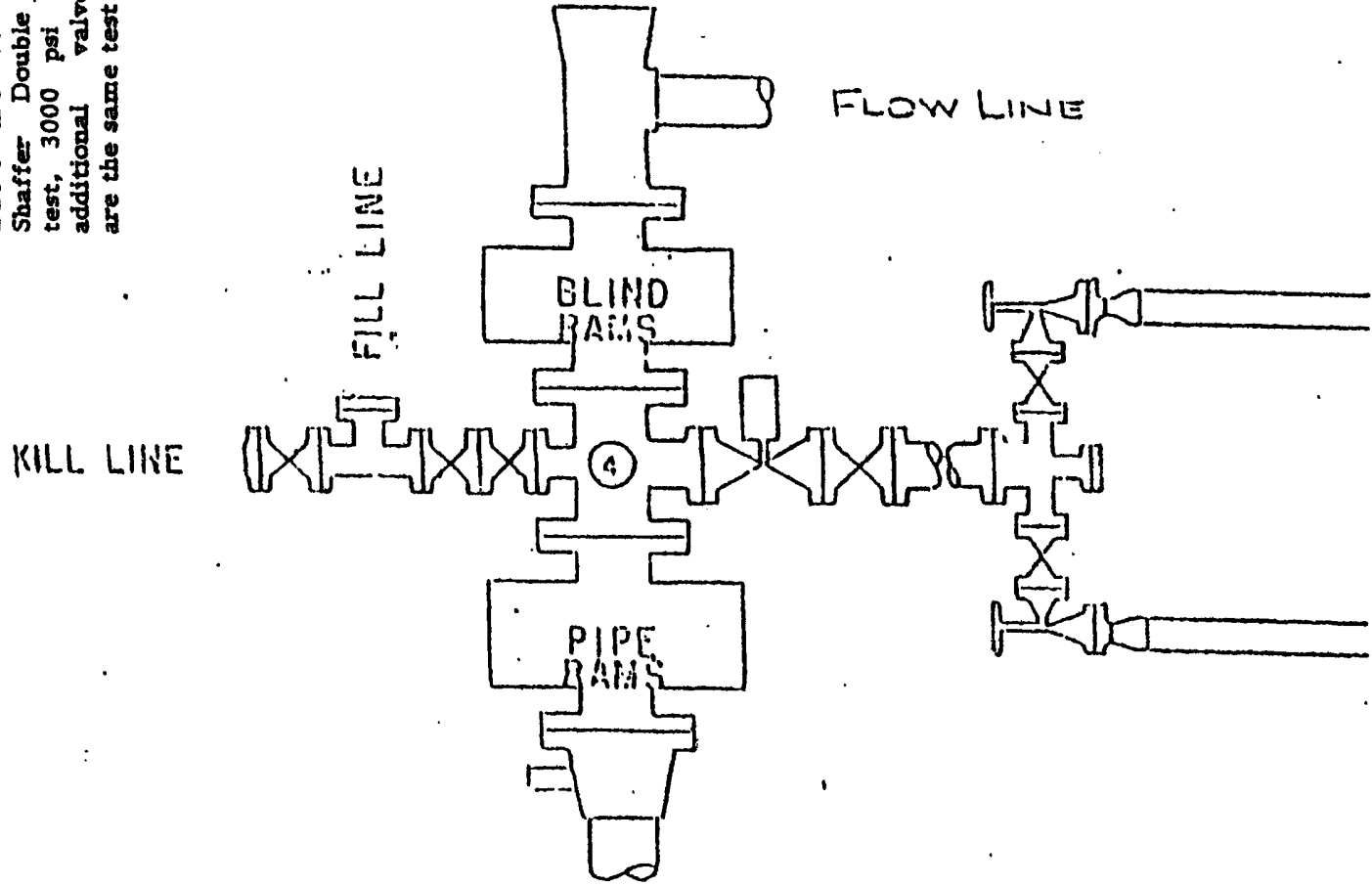
* Dedicated Acres 40	* Joint or Infill	* Consolidation Code	* Order No.
-------------------------	-------------------	----------------------	-------------

**NO ALLOWABLE WILL BE ASSIGNED TO THIS COMPLETION UNTIL ALL INTERESTS HAVE BEEN CONSOLIDATED OR A NON-STANDARD UNIT HAS BEEN APPROVED BY THE DIVISION**

16				<b>17 OPERATOR CERTIFICATION</b> <i>I hereby certify that the information contained herein is true and complete to the best of my knowledge and belief.</i>   Signature Fred F. Pool, III Printed Name Operator Title Date 8/18/03
				<b>18 SURVEYOR CERTIFICATION</b> <i>I hereby certify that the well location shown on this plat was plotted from field notes of actual surveys made by me or under my supervision, and that the same is true and correct to the best of my belief.</i>  Date of Survey July 22, 2003 Signature of P. R. Patton  Signature of District Surveyor   Certificate Number 8112



BOP's are 10" Series 900 Type "E"  
Shaffer Double Hydraulic 6000 PSI  
test, 3000 psi working pressure. All  
additional valves and connections  
are the same test and working pressures.



**Fred F. Pool III**

P.O. Box 132  
Roswell, NM 88202

(505) 623-4667

August 19, 2003

State Of New Mexico  
Energy, Minerals and Natural Resources Department  
Oil Conservation Division, District II  
1301 W. Grand Avenue  
Artesia, NM 88210



RE: Application For Permit To Drill  
Comanche State #1  
Rule 118

Ladies and Gentlemen:

Please find enclosed my C-101 accompanied by a C-102 for the above referenced well.

After reviewing the requirements of Rule 118, I have determined that at this point the Comanche State #1 does not meet the criteria of Rule 118.

In the future if the conditions dictate, I will submit the required documents as stipulated by Rule 118.

Sincerely,

Fred F. Pool, III