

OPERATOR: GRUY PETROLEUM
WELL/LEASE: BLACK RIVER 10 FED. COM. 2
COUNTY: EDDY

080-0015

STATE OF NEW MEXICO
DEVIATION REPORT

208	1
440	1 1/4
957	1 1/2
1,237	1
1,523	3/4
1,809	3/4
2,126	3/4
2,611	1/2
3,198	1/2
3,523	1/2
4,000	1/4
4,500	1
5,000	3/4
5,534	3/4
5,776	3/4
6,276	3/4
6,833	3/4
7,266	3/4
7,746	3/4
8,226	1
8,699	1 1/4
8,930	1 1/4
9,400	3/4
9,900	1 1/2
10,385	1 3/4
10,876	2
11,439	2
11,950	1

By: Steve Moore


STATE OF TEXAS

COUNTY OF MIDLAND

The foregoing instrument was acknowledged before me on this 2nd day of May, 2003, by Steve Moore on behalf of Patterson-UTI Drilling Company LP, LLLP.

Joni D. Hodges
Notary Public for Midland County, Texas

My Commission Expires: 4/08/2007



DISTRICT I
P.O. Box 1980, Hobbs, NM 88241-1980

State of New Mexico
Energy, Minerals and Natural Resources Department

Form C-102
Revised February 10, 1994
Submit to Appropriate District Office
State Lease - 4 Copies
Fee Lease - 3 Copies

DISTRICT II
P.O. Drawer DD, Artesia, NM 88211-0710

DISTRICT III
1000 Rio Brazos Rd., Aztec, NM 87410

DISTRICT IV
P.O. BOX 2088, SANTA FE, N.M. 87504-2088

OIL CONSERVATION DIVISION

P.O. Box 2088
Santa Fe, New Mexico 87504-2088

☐ AMENDED REPORT

WELL LOCATION AND ACREAGE DEDICATION PLAT

API Number	Pool Code 73960	Pool Name Carlsbad, South Morrow
Property Code	Property Name BLACK RIVER 10 FEDERAL COM.	Well Number 2
OGRID No. 162683	Operator Name GRUY PETROLEUM MANAGEMENT CO.	Elevation 3347'

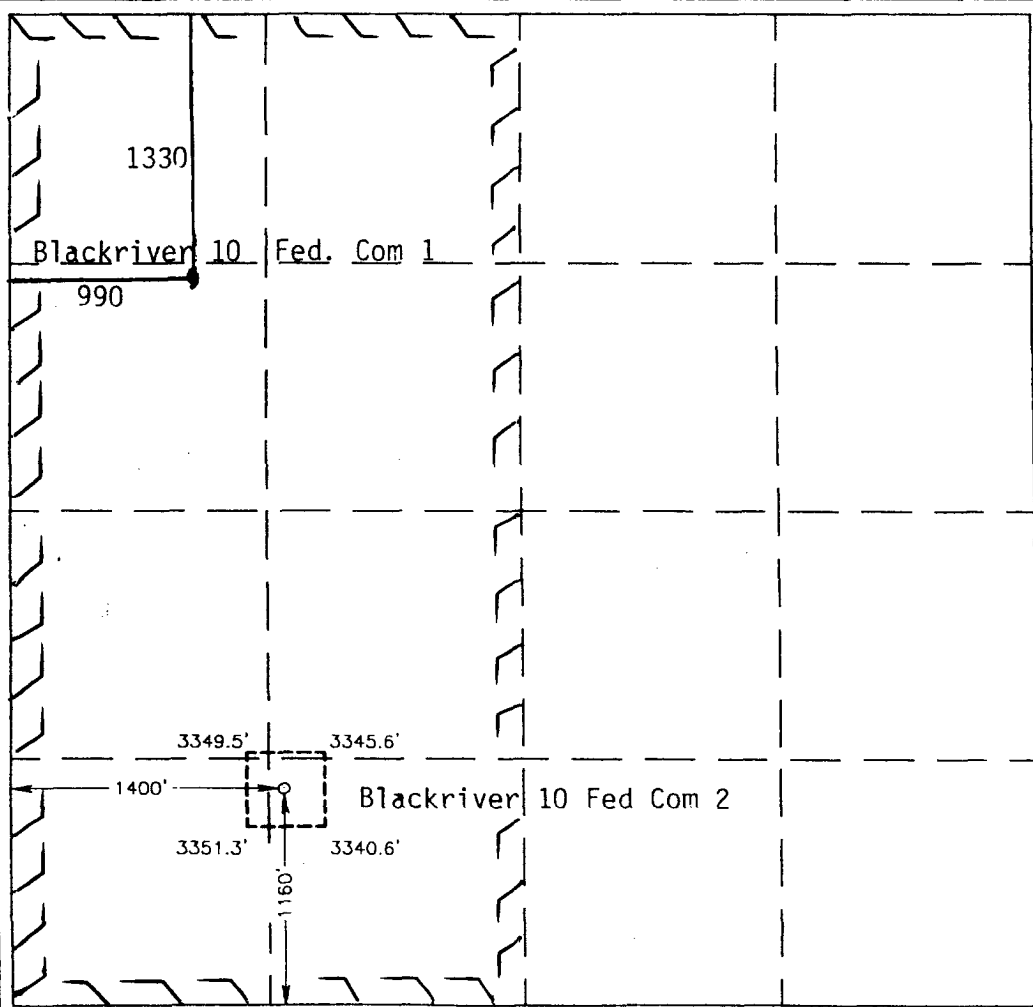


Surface Location

UL or lot No. N	Section 10	Township 24-S	Range 26-E	Lot Idn	Feet from the 1160'	North/South line SOUTH	Feet from the 1400'	East/West line WEST	County EDDY
--------------------	---------------	------------------	---------------	---------	------------------------	---------------------------	------------------------	------------------------	----------------

Bottom Hole Location If Different From Surface

UL or lot No.	Section	Township	Range	Lot Idn	Feet from the	North/South line	Feet from the	East/West line	County
Dedicated Acres 320	Joint or Infill Y	Consolidation Code C	Order No.						

NO ALLOWABLE WILL BE ASSIGNED TO THIS COMPLETION UNTIL ALL INTERESTS HAVE BEEN CONSOLIDATED
OR A NON-STANDARD UNIT HAS BEEN APPROVED BY THE DIVISION

	OPERATOR CERTIFICATION I hereby certify the the information contained hereth is true and complete to the best of my knowledge and belief.  Signature Zeno Farris Printed Name Mgr. Operations, Admin. Title 01-14-03 Date
	SURVEYOR CERTIFICATION I hereby certify that the well location shown on this plat was plotted from field notes of actual surveys made by me or under my supervision, and that the same is true and correct to the best of my belief. JANUARY 7, 2003 Date Surveyed Signature & Seal of Professional Surveyor  Certificate No. RONALD J. EDSON 3239 GARY EDSON 12641