


For  
(September 2004)

**S**

UNITED STATES  
DEPARTMENT OF THE INTERIOR  
BUREAU OF LAND MANAGEMENT

**SUNDRY NOTICES AND REPORTS ON WELLS**

Do not use this form for proposals to drill or re enter an abandoned well. Use Form 3160-3 (APD) for such proposals.



FORM APPROVED  
OMB No. 1004-0135  
Expires January 31, 2004

5. Lease Serial No.  
**LC-049945-b**

6. If Indian, Allottee or Tribe Name

7. If Unit or CA/Agreement, Name and/or No.

8. Well Name and No.  
**Huber Pecos River Deep #6**

9. API Well No.  
**30-015-20155**

10. Field and Pool, or Exploratory Area  
**Lake McMillan Wolfcamp**

11. County or Parish, State  
**Eddy, NM**

**SUBMIT IN TRIPLICATE - Other instructions on reverse side**

1. Type of Well  
☒ Oil Well ☐ Gas Well ☐ Other

2. Name of Operator  
**Yates Drilling Company**

3a. Address  
**105 S. 4th Str., Artesia, NM 88210**

3b. Phone No. (include area code)  
**505-748-8666**

4. Location of Well (Footage, Sec., T., R., M., OR Survey Description)  
**990' FNL & 1980' FEL**

**12. CHECK APPROPRIATE BOX(ES) TO INDICATE NATURE OF NOTICE, REPORT, OR OTHER DATA**

TYPE OF SUBMISSION	TYPE OF ACTION			
<input type="checkbox"/> Notice of Intent	<input type="checkbox"/> Acidize	<input type="checkbox"/> Deepen	<input type="checkbox"/> Production (Start/Resume)	<input type="checkbox"/> Water Shut-Off
<input type="checkbox"/> Subsequent Report	<input type="checkbox"/> Alter Casing	<input type="checkbox"/> Fracture Treat	<input type="checkbox"/> Reclamation	<input type="checkbox"/> Well Integrity
<input type="checkbox"/> Final Abandonment Notice	<input type="checkbox"/> Casing Repair	<input type="checkbox"/> New Construction	<input type="checkbox"/> Recomplete	<input checked="" type="checkbox"/> Other <u>Site</u>
	<input type="checkbox"/> Change Plans	<input type="checkbox"/> Plug and Abandon	<input type="checkbox"/> Temporarily Abandon	<u>Security Diagram</u>
	<input type="checkbox"/> Convert to Injection	<input type="checkbox"/> Plug Back	<input type="checkbox"/> Water Disposal	

Please find attached the site Security Diagram.  
Please stamp and return one copy of the diagram for our files.

**Accepted for Record Purposes.**  
**Approval Subject to Onsite Inspections.**  
Date: 12-11-06  
Debbie McKinney


14. I hereby certify that the foregoing is true and correct

Name (Printed/Typed) <b>Hilda F. Moreno</b>	Title <b>Operations Tech</b>
Signature <u>Hilda F. Moreno</u>	Date <b>12/7/2006</b>

**THIS SPACE FOR FEDERAL OR STATE OFFICE USE**

Approved by _____	Title _____	Date _____
Conditions of approval, if any, are attached. Approval of this notice does not warrant or certify that the applicant holds legal or equitable title to those rights in the subject lease which would entitle the applicant to conduct operations thereon.	Office _____	

Title 18 U.S.C. Section 1001 and Title 43 U.S.C. Section 1212, make it a crime for any person knowingly and willfully to make to any department or agency of the United States any false, fictitious or fraudulent statements or representations as to any matter within its jurisdiction

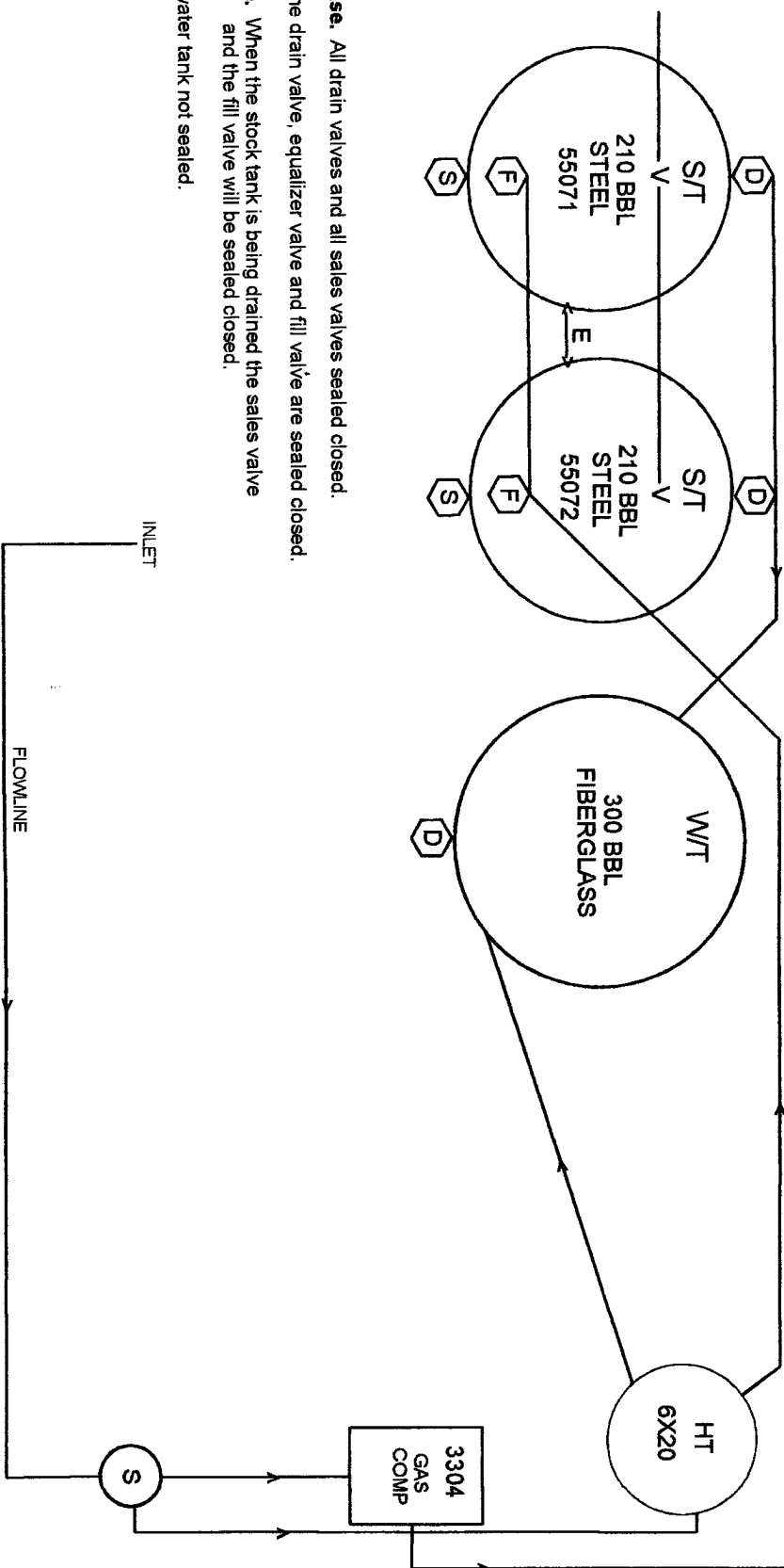


# YATES DRILLING COMPANY

Huber Pecos River Deep #6  
LC-049945-b  
30-015-20155  
Section 29-19S-27E  
Eddy Co., NM

Sight Security Diagram

AGAVE  
115M



**Production phase.** All drain valves and all sales valves sealed closed.

**Sales phase.** The drain valve, equalizer valve and fill valve are sealed closed.

**Draining phase.** When the stock tank is being drained the sales valve and the fill valve will be sealed closed.

Drain valve on water tank not sealed.