

Submit 3 Copies To Appropriate District  
Office  
District I  
1625 N. French Dr., Hobbs, NM 88240  
District II  
1301 W. Grand Ave., Artesia, NM 88210  
District III  
1000 Rio Brazos Rd., Aztec, NM 87410  
District IV  
1220 S. St. Francis Dr., Santa Fe, NM  
87505

State of New Mexico  
Energy, Minerals and Natural Resources  
**OIL CONSERVATION DIVISION**  
1220 South St. Francis Dr.  
Santa Fe, NM 87505

Form C-103  
March 4, 2004

WELL API NO. 30-015-34734
5. Indicate Type of Lease STATE <input checked="" type="checkbox"/> FEE <input type="checkbox"/>
6. State Oil & Gas Lease No. V-3346
7. Lease Name or Unit Agreement Name Loving AIB State (12521)
8. Well Number 6
9. OGRID Number 25575
10. Pool name or Wildcat Loving, Delaware, South (40380)

**SUNDRY NOTICES AND REPORTS ON WELLS**  
(DO NOT USE THIS FORM FOR PROPOSALS TO DRILL OR TO DEEPEN OR PLUG BACK TO A DIFFERENT RESERVOIR. USE "APPLICATION FOR PERMIT" (FORM C-101) FOR SUCH PROPOSALS.)

1. Type of Well:  
Oil Well ☒ Gas Well ☐ Other

2. Name of Operator  
Yates Petroleum Corporation

3. Address of Operator  
105 South 4<sup>th</sup> Street, Artesia, New Mexico, 88210

4. Well Location

Unit Letter: : O 330 feet from the South line and 1650 feet from the East line

Section 16 Township 23S Range 28E NMPM County Eddy

11. Elevation (Show whether DR, RKB, RT, GR, etc.)  
3023' GR

**Pit or Below-grade Tank Application (For pit or below-grade tank closures, a form C-144 must be attached)**

Pit Location: UL O Sect 16 Twp 23S Rng 28E Pit type Drilling Depth to Groundwater 40' Distance from nearest fresh water

well >1000' Distance from nearest surface water >1000' Below-grade Tank Location UL P Sect Twp Rng ; feet

from the line and feet from the East line

12. Check Appropriate Box to Indicate Nature of Notice, Report or Other Data

NOTICE OF INTENTION TO:  
PERFORM REMEDIAL WORK ☐ PLUG AND ABANDON ☐

TEMPORARILY ABANDON ☐ CHANGE PLANS ☐

PULL OR ALTER CASING ☐ MULTIPLE COMPLETION ☐

OTHER: ☐

SUBSEQUENT REPORT OF:  
REMEDIAL WORK ☐ ALTERING CASING ☐

COMMENCE DRILLING OPNS. ☐ PLUG AND ABANDONMENT ☐

CASING TEST AND CEMENT JOB ☐

OTHER: ☒ Extend APD

13. Describe proposed or completed operations. (Clearly state all pertinent details, and give pertinent dates, including estimated date of starting any proposed work). SEE RULE 1103. For Multiple Completions: Attach wellbore diagram of proposed completion or recompletion.

Yates Petroleum Corporation wishes to extend the captioned well's APD expiration date for one (1) year to March 28, 2008.

Thank you,

I hereby certify that the information above is true and complete to the best of my knowledge and belief. I further certify that any pit or below-grade tank has been/will be constructed or closed according to NMOCDD guidelines ☐, a general permit ☒ or an (attached) alternative OCD-approved plan ☐.

SIGNATURE Cy Cowan TITLE Regulatory Agent/Land Department DATE March 14, 2007

Type or print name: Cy Cowan E-mail address: cy@ypcnm.com Telephone No. (505) 748-4372

(This space for State use)

**BRYAN G. ARRANT**  
**DISTRICT II GEOLOGIST**

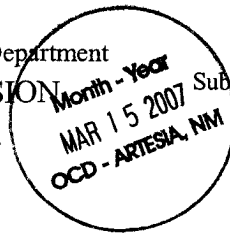
APPROVED BY \_\_\_\_\_

**MAR 19 2007**  
DATE \_\_\_\_\_

Conditions of approval, if any:

District I  
1625 N. French Dr., Hobbs, NM 88240  
District II  
1301 W. Grand Avenue, Artesia, NM 88210  
District III  
1000 Rio Brazos Rd., Aztec, NM 87410  
District IV  
1220 S. St. Francis Dr., Santa Fe, NM 87505

State of New Mexico  
Energy, Minerals & Natural Resources Department  
**OIL CONSERVATION DIVISION**  
1220 South St. Francis Dr.  
Santa Fe, NM 87505



Revised October 12, 2005  
Submit to Appropriate District Office  
State Lease - 4 Copies  
Fee Lease - 3 Copies

☐ AMENDED REPORT

**WELL LOCATION AND ACREAGE DEDICATION PLAT**

<sup>1</sup> API Number		<sup>2</sup> Pool Code		<sup>3</sup> Pool Name Loving, Delaware, South	
<sup>4</sup> Property Code		<sup>5</sup> Property Name LOVING AIB STATE			<sup>6</sup> Well Number 6
<sup>7</sup> OGRID No. 025575		<sup>8</sup> Operator Name YATES PETROLEUM CORPORATION			<sup>9</sup> Elevation 3023'


**<sup>10</sup> Surface Location**



UL or lot no. O	Section 16	Township 23S	Range 28E	Lot Idn	Feet from the 330	North/South line SOUTH	Feet from the 1650	East/West line EAST	County EDDY
--------------------	---------------	-----------------	--------------	---------	----------------------	---------------------------	-----------------------	------------------------	----------------

**<sup>11</sup> Bottom Hole Location If Different From Surface**

UL or lot no.	Section	Township	Range	Lot Idn	Feet from the	North/South line	Feet from the	East/West line	County
<sup>12</sup> Dedicated Acres 40		<sup>13</sup> Joint or Infill		<sup>14</sup> Consolidation Code		<sup>15</sup> Order No.			

No allowable will be assigned to this completion until all interests have been consolidated or a non-standard unit has been approved by the division.

16				V-3346	330'	1650'	<b><sup>17</sup> OPERATOR CERTIFICATION</b> I hereby certify that the information contained herein is true and complete to the best of my knowledge and belief, and that this organization either owns a working interest or unleased mineral interest in the land including the proposed bottom hole location or has a right to drill this well at this location pursuant to a contract with an owner of such a mineral or working interest, or to a voluntary pooling agreement or a compulsory pooling order heretofore entered by the division.  Signature _____ Date 3/7/07 Cy Cowan Printed Name _____ Regulatory Agent Title _____	
								<b><sup>18</sup> SURVEYOR CERTIFICATION</b> I hereby certify that the well location shown on this plat was plotted from field notes of actual surveys made by me or under my supervision, and that the same is true and correct to the best of my belief. Date of Survey _____ Signature and Seal of Professional Surveyor: _____ REFER TO ORIGINAL PLAT
								Certificate Number _____

				<b>OPERATOR CERTIFICATION</b> <i>I hereby certify that the information contained herein is true and complete to the best of my knowledge and belief.</i>  Signature Cy Cowan Printed Name Regulatory Agent Title March 26, 2006 Date
				<b>SURVEYOR CERTIFICATION</b> <i>I hereby certify that the well location shown on this plat was plotted from field notes of actual surveys made by me or under my supervision, and that the same is true and correct to the best of my belief.</i>  10/4/05 Date Surveyed Signature of Surveyor  H. Jones New Mexico 3640 Professional Land Surveying Company
		V-3346	1650'	