

Submit 3 Copies
to Appropriate
District Office

State of New Mexico
Energy, Minerals and Natural Resources Department

Form C-103
Revised 1-1-89

DISTRICT I
P.O. Box 1980, Hobbs NM 88240

DISTRICT II
811 South First, Artesia, NM 88210

DISTRICT III
1000 Rio Brazos Rd, Aztec, NM 87410

OIL CONSERVATION DIVISION
2040 South Pacheco
Santa Fe, New Mexico 87505

WELL API NO. 30-015-32583
5. Indicate Type of Lease STATE <input checked="" type="checkbox"/> FEE <input type="checkbox"/>
6. State Oil & Gas Lease No. V-6248
7. Lease Name or Unit Agreement Name Coyote State
8. Well No. 3Y
9. Pool name or Wildcat Maljamar GB SA/Tamano Delaware
10. Elevation (Show whether DF, RKB, RT, GR, etc.) 3834' GR

SUNDRY NOTICES AND REPORTS ON WELL (DO NOT USE THIS FORM FOR PROPOSALS TO DRILL OR TO DEEPEN OR PLUG BACK TO A DIFFERENT RESERVOIR. USE "APPLICATION FOR PERMIT" (FORM C-101) FOR SUCH PROPOSAL.)	
1. Type Of Well: OIL WELL <input checked="" type="checkbox"/> GAS WELL <input type="checkbox"/> OTHER <input type="checkbox"/>	
2. Name of Operator Mack Energy Corporation	
3. Address of Operator P.O. Box 960, Artesia, NM 88211-0960	
4. Well Location Unit Letter <u>I</u> : <u>1650</u> Feet From The <u>South</u> Line and <u>840</u> Feet From The <u>East</u> Line Section <u>36</u> Township <u>17S</u> Range <u>31E</u> NMPM <u>Eddy</u> County	
10. Elevation (Show whether DF, RKB, RT, GR, etc.) 3834' GR	

11. Check Appropriate Box to Indicate Nature of Notice, Report, or Other Data	
NOTICE OF INTENTION TO:	SUBSEQUENT REPORT OF:
PERFORM REMEDIAL WORK <input type="checkbox"/>	REMEDIAL WORK <input type="checkbox"/>
TEMPORARILY ABANDON <input type="checkbox"/>	ALTERING CASING <input type="checkbox"/>
PULL OR ALTER CASING <input type="checkbox"/>	COMMENCE DRILLING OPNS. <input type="checkbox"/>
OTHER: <u>Downhole Commingle</u> <input checked="" type="checkbox"/>	PLUG AND ABANDONMENT <input type="checkbox"/>
	CASING TEST AND CEMENT JOB <input type="checkbox"/>
	OTHER <input type="checkbox"/>

12. Describe Proposed or Completed Operations (Clearly state all pertinent details, and give pertinent dates, including estimated date of starting any proposed work) SEE RULE 1103.

Mack Energy Corporation as operator respectfully requests administrative approval for downhole commingling and measurement of production. It is requested that downhole commingling of Maljamar GB SA and Tamano Delaware pools be approved for the following well:
Coyote State #3Y, Sec. 36, T17S, R31E State of NM Lease V-6248

A central tank battery will be located in the SE/4 NW/4, Sec. 36 T17S R31E. Proper allocation for production will be measured at the battery, approval to surface commingle has been granted by Commingling Order PC-1091. Mack Energy Corporation has made notification to all parties owning an interest in these leases, including the oil purchaser, of the intent to commingle. The interests in both pools on this lease are common.

I hereby certify that the information above is true and complete to the best of my knowledge and belief.

SIGNATURE Jerry W. Sherrell TITLE Production Clerk DATE 9/23/2003

TYPE OR PRINT NAME Jerry W. Sherrell TELEPHONE NO. (505)748-1288

(This space for State Use)

FOR RECORDS ONLY

APPROVED BY _____ TITLE _____ DATE _____

CONDITIONS OF APPROVAL, IF ANY:

SEP 30 2003

DISTRICT I
P.O. Box 1980, Hobbs, NM 88241-1980

DISTRICT II
P.O. Drawer DD, Artesia, NM 88211-0719

DISTRICT III
1000 Rio Brazos Rd., Aztec, NM 87410

DISTRICT IV
P.O. Box 2088, Santa Fe, N.M. 87504-2088

State of New Mexico
Energy, Minerals and Natural Resources Department

OIL CONSERVATION DIVISION

P.O. Box 2088
Santa Fe, New Mexico 87504-2088

Form C-102
Revised February 10, 1994
Submit to Appropriate District Office
State Lease - 4 Copies
Fee Lease - 3 Copies

WELL LOCATION AND ACREAGE DEDICATION PLAT

☐ AMENDED REPORT

API Number	Pool Code 43329	Pool Name Maljamar GB SA
Property Code 30476	Property Name COYOTE STATE	Well Number 3 Y
OGRJD No. 013837	Operator Name MACK ENERGY CORPORATION	Elevation 3834'

Surface Location

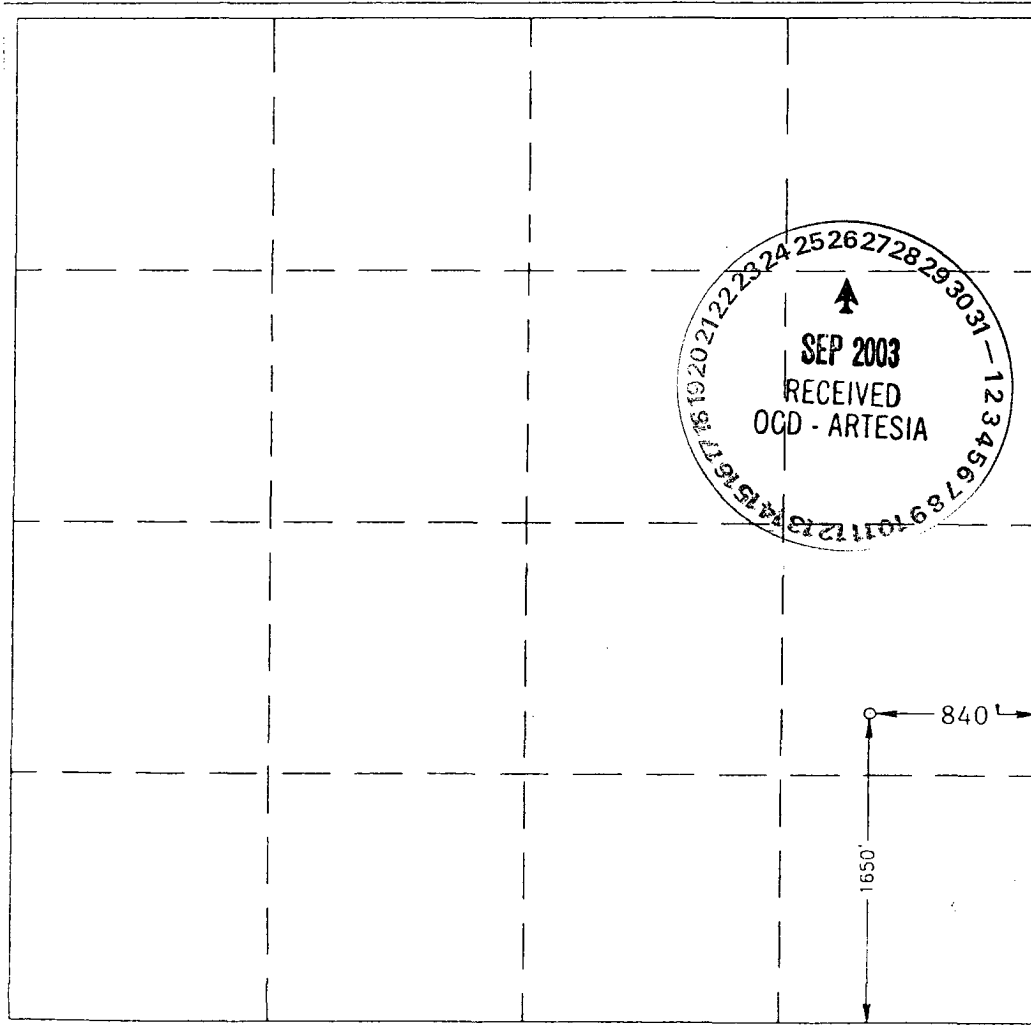

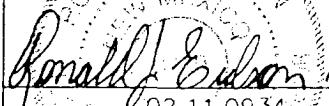
UL or lot No.	Section	Township	Range	Lot Idn	Feet from the	North/South line	Feet from the	East/West line	County
1	36	17-S	31-E		1650	SOUTH	840	EAST	EDDY

Bottom Hole Location If Different From Surface

UL or lot No.	Section	Township	Range	Lot Idn	Feet from the	North/South line	Feet from the	East/West line	County

Dedicated Acres 40	Joint or Infill	Consolidation Code	Order No.
-----------------------	-----------------	--------------------	-----------

NO ALLOWABLE WILL BE ASSIGNED TO THIS COMPLETION UNTIL ALL INTERESTS HAVE BEEN CONSOLIDATED
OR A NON-STANDARD UNIT HAS BEEN APPROVED BY THE DIVISION

	<p>OPERATOR CERTIFICATION</p> <p>I hereby certify the the information contained herein is true and complete to the best of my knowledge and belief.</p> <p></p> <p>Signature Crissa D. Carter Printed Name Production Analyst Title 1/14/2003 Date</p>
	<p>SURVEYOR CERTIFICATION</p> <p>I hereby certify that the well location shown on this plat was plotted from field notes of actual surveys made by me or under my supervision, and that the same is true and correct to the best of my belief.</p> <p>DECEMBER 6, 2002</p> <p>Date Surveyed Signature & Seal of Professional Surveyor  12/09/02 02.11.0934</p> <p>Certificate No. RONALD J. EIDSON 3239 GARY EIDSON 12641</p>