

UNITED STATES
DEPARTMENT OF THE INTERIOR
BUREAU OF LAND MANAGEMENT

FORM APPROVED
OMB No 1004-0137
Expires: March 31, 2007

SUNDRY NOTICES AND REPORTS ON WELLS

Do not use this form for proposals to drill or to re-enter an abandoned well. Use Form 3160-3 (APD) for such proposals.

SUBMIT IN TRIPLICATE- Other instructions on reverse side.

1. Type of Well <input checked="" type="checkbox"/> Oil Well <input type="checkbox"/> Gas Well <input type="checkbox"/> Other		5. Lease Serial No. NM-38463
2. Name of Operator Pogo Producing Company		6. If Indian, Allottee or Tribe Name
3a. Address P. O. Box 10340, Midland, TX 79702	3b. Phone No. (include area code) 432-685-8100	7. If Unit or CA/Agreement, Name and/or No.
4. Location of Well (Footage, Sec., T., R., M., or Survey Description) 645' FNL & 2310' FEL, Section 20, T23S, R31E		8. Well Name and No. Pure Gold B Federal #19
		9. API Well No. 30-015-35312
		10. Field and Pool, or Exploratory Area Sand Dunes Delaware West
		11. County or Parish, State Eddy County, NM

12. CHECK APPROPRIATE BOX(ES) TO INDICATE NATURE OF NOTICE, REPORT, OR OTHER DATA

TYPE OF SUBMISSION	TYPE OF ACTION			
<input type="checkbox"/> Notice of Intent	<input type="checkbox"/> Acidize	<input type="checkbox"/> Deepen	<input type="checkbox"/> Production (Start/Resume)	<input type="checkbox"/> Water Shut-Off
<input checked="" type="checkbox"/> Subsequent Report	<input type="checkbox"/> Alter Casing	<input type="checkbox"/> Fracture Treat	<input type="checkbox"/> Reclamation	<input type="checkbox"/> Well Integrity
<input type="checkbox"/> Final Abandonment Notice	<input type="checkbox"/> Casing Repair	<input type="checkbox"/> New Construction	<input type="checkbox"/> Recomplete	<input checked="" type="checkbox"/> Other <u>drilling operations</u>
	<input type="checkbox"/> Change Plans	<input type="checkbox"/> Plug and Abandon	<input type="checkbox"/> Temporarily Abandon	
	<input type="checkbox"/> Convert to Injection	<input type="checkbox"/> Plug Back	<input type="checkbox"/> Water Disposal	

13. Describe Proposed or Completed Operation (clearly state all pertinent details, including estimated starting date of any proposed work and approximate duration thereof. If the proposal is to deepen directionally or recompleat horizontally, give subsurface locations and measured and true vertical depths of all pertinent markers and zones. Attach the Bond under which the work will be performed or provide the Bond No. on file with BLM/BIA. Required subsequent reports shall be filed within 30 days following completion of the involved operations. If the operation results in a multiple completion or recompleat in a new interval, a Form 3160-4 shall be filed once testing has been completed. Final Abandonment Notices shall be filed only after all requirements, including reclamation, have been completed, and the operator has determined that the site is ready for final inspection.)

CONFIDENTIAL

07/24/07 Perf Delaware 7846-56 w/ 11 holes, 7716-26 w/ 10 holes.
 07/25/07 Acdz w/ 2000 gals 7-1/2% HCL.
 07/27/07 Frac w/ 87,000# 16/30 sand.
 07/28/07 Set composite BP @ 7610'. Test to 3000# ok. Perf Delaware 7239-46 w/ 10 holes, 7132-46 w/ 10 holes, 6994-7029 w/ 8 holes.
 07/31/07 Acdz 6994-7246 w/ 2000 gals 7-1/2% HCL
 08/03/07 Frac 6994-7246 w/ 130,000# 16/30 sand. Set composite BP @ 6505. Perf Delaware 6254-76 w/ 44 holes. Acdz w/ 1500 gals 7-1/2% acid.
 08/04/07 Frac 6254-76 w 36,500# 16/30 SLC
 08/05/07 DO composite plug @ 6505.
 08/06/07 DO composite plug @ 7610.

14. I hereby certify that the foregoing is true and correct
Name (Printed/Typed)

Cathy Wright

Title

Sr. Eng Tech

Signature

Cathy Wright

Date

08/21/07

THIS SPACE FOR FEDERAL OR STATE OFFICE USE

Approved by

Conditions of approval, if any, are attached. Approval of this notice does not warrant or certify that the applicant holds legal or equitable title to those rights in the subject lease which would entitle the applicant to conduct operations thereon.

Title

Date

Office

Title 18 U.S.C. Section 1001 and Title 43 U.S.C. Section 1212, make it a crime for any person knowingly and willfully to make to any department or agency of the United States any false, fictitious or fraudulent statements or representations as to any matter within its jurisdiction.

(Instructions on page 2)

Pogo Producing Company
P.O. Box 10340
Midland, TX 79702-7340

Pure Gold "B" Federal # 10
Eddy County, New Mexico

30-015-35300

RECEIVED

AUG 24 2007

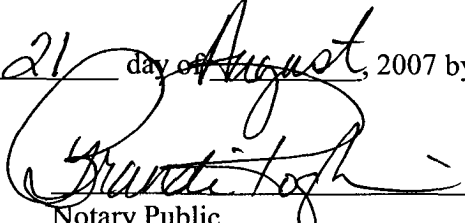
				MIDLAND	
196	1.96	1/2	0.88	1.72	1.72
489	2.93	1/2	0.88	2.56	4.28
731	2.42	1	1.75	4.24	8.51
1020	2.89	3/4	1.31	3.79	12.31
1529	5.09	3/4	1.31	6.68	18.99
2038	5.09	1 1/4	2.19	11.13	30.12
2292	2.54	1 1/4	2.19	5.56	35.68
2608	3.16	1 1/4	2.19	6.91	42.59
2926	3.18	1 3/4	3.06	9.74	52.33
3212	2.86	1 3/4	3.06	8.76	61.09
3497	2.85	1	1.75	4.99	66.08
3751	2.54	2	3.50	8.89	74.97
4035	2.84	2 1/2	4.38	12.43	87.39
4288	2.53	3/4	1.31	3.32	90.71
4796	5.08	1	1.75	8.89	99.60
5272	4.76	1	1.75	8.33	107.93
5811	5.39	1	1.75	9.43	117.36
6066	2.55	1 1/4	2.19	5.58	122.94
6351	2.85	1	1.75	4.99	127.93
6856	5.05	1	1.75	8.84	136.77
7364	5.08	2 1/2	4.38	22.23	158.99
7459	0.95	2 1/2	4.38	4.16	163.15
7714	2.55	2 3/4	4.81	12.27	175.42
8100	3.86	3	5.25	20.27	195.69

CONFIDENTIAL

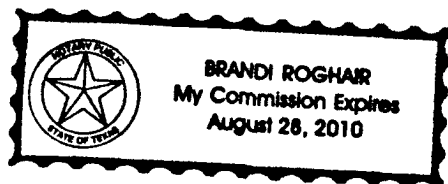


Archie Brown - General Manager

The attached instrument was acknowledged before me on the 21 day of August, 2007 by
Archie Brown - General Manager, CapStar Drilling, L.P.



Notary Public



Pogo Producing Company
P.O. Box 10340
Midland, TX 79702-7340

Pure Gold "B" Federal # 10
Eddy County, New Mexico

RECEIVED


AUG 24 2007

				MIDLAND	
196	1.96	1/2	0.88	1.72	1.72
489	2.93	1/2	0.88	2.56	4.28
731	2.42	1	1.75	4.24	8.51
1020	2.89	3/4	1.31	3.79	12.31
1529	5.09	3/4	1.31	6.68	18.99
2038	5.09	1 1/4	2.19	11.13	30.12
2292	2.54	1 1/4	2.19	5.56	35.68
2608	3.16	1 1/4	2.19	6.91	42.59
2926	3.18	1 3/4	3.06	9.74	52.33
3212	2.86	1 3/4	3.06	8.76	61.09
3497	2.85	1	1.75	4.99	66.08
3751	2.54	2	3.50	8.89	74.97
4035	2.84	2 1/2	4.38	12.43	87.39
4288	2.53	3/4	1.31	3.32	90.71
4796	5.08	1	1.75	8.89	99.60
5272	4.76	1	1.75	8.33	107.93
5811	5.39	1	1.75	9.43	117.36
6066	2.55	1 1/4	2.19	5.58	122.94
6351	2.85	1	1.75	4.99	127.93
6856	5.05	1	1.75	8.84	136.77
7364	5.08	2 1/2	4.38	22.23	158.99
7459	0.95	2 1/2	4.38	4.16	163.15
7714	2.55	2 3/4	4.81	12.27	175.42
8100	3.86	3	5.25	20.27	195.69

CONFIDENTIAL


Archie Brown - General Manager

The attached instrument was acknowledged before me on the 21 day of August, 2007 by
Archie Brown - General Manager, CapStar Drilling, L.P.


Notary Public

