

District I  
1625 N. French Dr., Hobbs, NM 88240  
District II  
811 South First, Artesia, NM 88210  
District III  
1000 Rio Brazos Rd., Aztec, NM 87410  
District IV  
2040 South Pacheco, Santa Fe, NM 87505

State of New Mexico  
Energy, Minerals & Natural Resources

Form C-104  
Revised March 25, 1999

OIL CONSERVATION DIVISION  
2040 South Pacheco  
Santa Fe, NM 87505

Submit to Appropriate District Office  
5 Copies

☐ AMENDED REPORT

I. REQUEST FOR ALLOWABLE AND AUTHORIZATION TO TRANSPORT

<sup>1</sup> Operator name and Address Fasken Oil and Ranch, Ltd. 303 W. Wall Ave., Suite 1800 Midland, TX 79701-5116		<sup>2</sup> OGRID Number 151416
		<sup>3</sup> Reason for Filing Code RC 10/7/03
<sup>4</sup> API Number 30 - 015-20195	<sup>5</sup> Pool Name Seven Rivers Hills Atoka	<sup>6</sup> Pool Code 96714
<sup>7</sup> Property Code 018235	<sup>8</sup> Property Name Indian Hills Com	<sup>9</sup> Well Number 1

II. <sup>10</sup> Surface Location


UL or lot no. J	Section 8	Township 21S	Range 24E	Lot Idn	Feet from the 1650	North/South Line South	Feet from the 1750	East/West line East	County Eddy
--------------------	--------------	-----------------	--------------	---------	-----------------------	---------------------------	-----------------------	------------------------	----------------

<sup>11</sup> Bottom Hole Location

UL or lot no.	Section	Township	Range	Lot Idn	Feet from the	North/South line	Feet from the	East/West line	County
<sup>12</sup> Lse Code F	<sup>13</sup> Producing Method Code F	<sup>14</sup> Gas Connection Date	<sup>15</sup> C-129 Permit Number	<sup>16</sup> C-129 Effective Date	<sup>17</sup> C-129 Expiration Date				

III. Oil and Gas Transporters

<sup>18</sup> Transporter OGRID 21778	<sup>19</sup> Transporter Name and Address Sunoco P. O. Box 2039 Tulsa, OK 74102	<sup>20</sup> POD	<sup>21</sup> O/G O	<sup>22</sup> POD ULSTR Location and Description
151416	Fasken Oil and Ranch, Ltd. 303 West Wall, Suite 1800 Midland, TX 79701		G	



IV. Produced Water

<sup>23</sup> POD	<sup>24</sup> POD ULSTR Location and Description
-------------------	--

V. Well Completion Data

<sup>25</sup> Spud Date 9/24/03	<sup>26</sup> Ready Date 10/7/03	<sup>27</sup> TD 9561'	<sup>28</sup> PBDT 9535'	<sup>29</sup> Perforations 9468'-9474'	<sup>30</sup> DHC, MC DHC 3123
<sup>31</sup> Hole Size 17 1/2"	<sup>32</sup> Casing & Tubing Size 13 3/8", 48#	<sup>33</sup> Depth Set 314'	<sup>34</sup> Sacks Cement 350		
12 1/4"	8 5/8", 24/32#	3288'	1358		
7 7/8"	4 1/2", 11.6#	10190'	450		
	2 3/8"	8809'			

VI. Well Test Data

<sup>35</sup> Date New Oil 9/24/03	<sup>36</sup> Gas Delivery Date 10/70/03	<sup>37</sup> Test Date 10/12/03	<sup>38</sup> Test Length 24	<sup>39</sup> Tbg. Pressure 200	<sup>40</sup> Csg. Pressure 700
<sup>41</sup> Choke Size 3/4"	<sup>42</sup> Oil 0 Bbls	<sup>43</sup> Water 0 Bbls	<sup>44</sup> Gas 45 MCF	<sup>45</sup> AOF	<sup>46</sup> Test Method Flowing

<sup>47</sup> I hereby certify that the rules of the Oil Conservation Division have been complied with and that the information given above is true and complete to the best of my knowledge and belief. Signature: <i>Jimmy D. Canine</i>		OIL CONSERVATION DIVISION <i>Jim. L. Green</i> District Supervisor	
Printed name: Jimmy D. Canine		Title:	
Title: Regulatory Affairs Coordinator		Approval Date:	
Date: 10/15/03	Phone: (432) 687-1777	OCT 20 2003	
<sup>48</sup> If this is a change of operator fill in the OGRID number and name of the previous operator			
Previous Operator Signature	Printed Name	Title	Date

**District I**  
1625 N. French Dr., Hobbs, NM 88240  
**District II**  
1301 W. Grand Avenue, Artesia, NM 88210  
**District III**  
1000 Rio Brazos Rd., Aztec, NM 87410  
**District IV**  
1220 S. St. Francis Dr., Santa Fe, NM 87505

State of New Mexico  
Energy, Minerals & Natural Resources Department  
**OIL CONSERVATION DIVISION**  
1220 South St. Francis Dr.  
Santa Fe, NM 87505

Form C-102  
Revised August 15, 2000  
Submit to Appropriate District Office  
State Lease - 4 Copies  
Fee Lease - 3 Copies

☐ AMENDED REPORT

**WELL LOCATION AND ACREAGE DEDICATION PLAT**

<sup>1</sup> API Number 30-015-20195	<sup>2</sup> Pool Code 33685	<sup>3</sup> Pool Name Undesignated Indian Basin Upper Penn (Associated)
<sup>4</sup> Property Code 018235	<sup>5</sup> Property Name Indian Hills Com	<sup>6</sup> Well Number 1
<sup>7</sup> OGRID No. 151416	<sup>8</sup> Operator Name Fasken Oil and Ranch, Ltd.	<sup>9</sup> Elevation 4100.8'

<sup>10</sup> Surface Location



UL or lot no.	Section	Township	Range	Lot Idn	Feet from the	North/South line	Feet from the	East/West line	County
J	8	21S	24E		1650	south	1750	east	Eddy

<sup>11</sup> Bottom Hole Location If Different From Surface

UL or lot no.	Section	Township	Range	Lot Idn	Feet from the	North/South line	Feet from the	East/West line	County

<sup>12</sup> Dedicated Acres 320	<sup>13</sup> Joint or Infill	<sup>14</sup> Consolidation Code	<sup>15</sup> Order No. RNM-021
--------------------------------------	-------------------------------	----------------------------------	------------------------------------

NO ALLOWABLE WILL BE ASSIGNED TO THIS COMPLETION UNTIL ALL INTERESTS HAVE BEEN CONSOLIDATED OR A NON-STANDARD UNIT HAS BEEN APPROVED BY THE DIVISION

<div>16</div> 				<div><sup>17</sup> OPERATOR CERTIFICATION I hereby certify that the information contained herein is true and complete to the best of my knowledge and belief.  Signature Jimmy D. Carlile Printed Name Regulatory Affairs Coordinator Title February 25, 2003 Date</div>
				<div><sup>18</sup> SURVEYOR CERTIFICATION I hereby certify that the well location shown on this plat was plotted from field notes of actual surveys made by me or under my supervision, and that the same is true and correct to the best of my belief. Date of Survey Signature and Seal of Professional Surveyor: Certificate Number</div>