

UNITED STATES  
DEPARTMENT OF THE INTERIOR  
BUREAU OF LAND MANAGEMENT

OCD-ARTESIA

FORM APPROVED  
OMB NO. 1004-0135  
Expires: November 30, 2000

## SUNDRY NOTICES AND REPORTS ON WELLS

Do not use this form for proposals to drill or to re-enter an abandoned well. Use Form 3160-3 (APD) for such proposals.

S

SUBMIT IN TRIPLICATE - Other instructions on reverse side

## 1. Type of Well

☐ Oil Well ☐ Gas Well ☒ Other

MAR 18 2008

Dry Hole

## 2. Name of Operator

OXY USA WTP Limited Partnership

OCD-ARTESIA

## 3a. Address

P.O. Box 50250, Midland, TX 79710-0250

## 3b. Phone No (include area code)

432-685-5717

## 4. Location of Well (Footage, Sec., T, R., M, or Survey Description)

660 FNL 660 FWL NWNW(D) SEC 21 T17S R27E

## 5. Lease Serial No

NM15429

## 6. If Indian, Allottee or Tribe Name

## 7. If Unit or CA/Agreement, Name and/or No.

## 8. Well Name and No.

OXY Excalibur

1

Federal

## 9. API Well No.

30-015-30771

## 10. Field and Pool, or Exploratory Area

Logan Draw Morrow

## 11. County or Parish, State

Eddy

NM

## 12. CHECK APPROPRIATE BOX(ES) TO INDICATE NATURE OF NOTICE, REPORT, OR OTHER DATA

## TYPE OF SUBMISSION

☒ Notice of Intent☐ Subsequent Report☐ Final Abandonment Notice

## TYPE OF ACTION

☐ Acidize☐ Alter Casing☐ Casing Repair☐ Change Plans☐ Convert to Injection☐ Deepen☐ Fracture Treat☐ New Construction☒ Plug and Abandon☐ Plug Back☐ Production (Start/Resume)☐ Reclamation☐ Recomplete☐ Temporarily Abandon☐ Water Disposal☐ Water Shut-Off☐ Well Integrity☐ Other

13. Describe Proposed or Completed Operation (clearly state all pertinent details, including estimated starting date of any proposed work and approximate duration thereof. If the proposal is to deepen directionally or recomple horizontally, give subsurface locations and measured and true vertical depths of all pertinent markers and zones. Attach the Bond under which the work will be performed or provide the Bond No. on file with BLM/BIA. Required subsequent reports shall be filed within 30 days following completion of the involved operations. If the operation results in a multiple completion or recomple in a new interval, a Form 3160-4 shall be filed once testing has been completed. Final Abandonment Notices shall be filed only after all requirements, including reclamation, have been completed, and the operator has determined that the final site is ready for final inspection.)

TD - 9340' PBTD - 8945' PERFS - 9004-9014' CIBP-8980'

13-3/8" 48# @ 436' w/ 400sx, 17-1/2" hole, TOC-Surf-Circ

8-5/8" 32# @ 1535' w/ 735sx, 11" hole, TOC-Surf-Circ

4-1/2" 17# @ 9339' w/ 895sx, 7-7/8" hole, TOC-5570'-CBL

Plugs are to be adequate  
to cover 100' plus 10%  
per 1000'  
J. Guye

1. RIH &amp; Tag Cement &amp; CIBP @ 8945'

2. M&amp;P 25sx cmt @ 8945-8745' - covers M&amp;P AT

3. M&amp;P 25sx cmt @ 8450-8250' - covers ST

4. M&amp;P 25sx cmt @ 6050-5850' - covers WC

5. Cut &amp; pull 4-1/2" csg at approximately 5550' -

6. M&amp;P 30sx cmt @ 5600-5500', WOC-TAG TAG NO lower than 5450'

7. M&amp;P 40sx cmt @ 3600-3500' WOC-TAG TAG NO lower than 3470'

8. M&amp;P 40sx cmt @ 1585-1485' WOC-Tag TAG NO lower than 1485'

9. M&amp;P 35sx cmt @ 486-386', WOC-Tag TAG NOT Needed.

10. M&amp;P 25sx cmt Surface Plug 60' - Surf

10# MLF BETWEEN PLUGS

ACCEPTED FOR RECORD

APR 9 - 2008

Gerry Guye, Deputy Field Inspector  
NMOCD-District II ARTESIASEE ATTACHED FOR  
CONDITIONS OF APPROVAL14. I hereby certify that the foregoing is true and correct  
Name (Printed/Typed)

David Stewart

## Title

Sr. Regulatory Analyst

## Date

3/10/08

APPROVED

THIS SPACE FOR FEDERAL OR STATE OFFICE USE

## Approved by

## Title

## Office

MAR 15 2008

JAMES A. AMOS

SUPERVISOR-EES

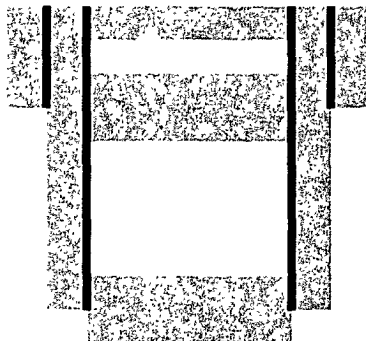
Conditions of approval, if any, are attached. Approval of this notice does not warrant or certify that the applicant holds legal or equitable title to those rights in the subject lease which would entitle the applicant to conduct operations thereon.

**OXY USA WTP LP - Proposed  
OXY Excalibur Federal #1  
API No. 30-015-30771**

**25sx Surface**

**35sx @ 486-386' WOC-Tag**

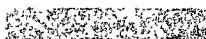
**40sx @ 1585-1485' WOC-Tag**



17-1/2" hole @ 436'  
13-3/8" csg @ 436'  
w/400sx-TOC-Surf-Circ

11" hole @ 1535'  
8-5/8" csg @ 1535'  
w/735sx-TOC-Surf-Circ

**40sx @ 3600-3500'**




**30sx @ 5600-5500' WOC-Tag**

**25sx @ 6050-5850'**

**25sx @ 8450-8250'**

**25sx @ 8945-8745'**

8/02-CIBP @ 8980' w/ .35' cmt



**Cut & Pull 4-1/2" csg @ +/-5550'**

7-7/8" hole @ 9340'  
4-1/2" csg @ 9339'  
w/895sx-TOC-5570'-CBL

Perfs @ 9004-9014'

TD-9340'