

UNITED STATES
DEPARTMENT OF THE INTERIOR
BUREAU OF LAND MANAGEMENT

S

FORM APPROVED
OMB NO. 1004-0135
Expires: November 30, 2000

SUNDRY NOTICES AND REPORTS ON WELLS

Do not use this form for proposals to drill or to re-enter an abandoned well. Use Form 3160-3 (APD) for such proposals.

APR 25 2000

OCD-ARTESI

SUBMIT IN TRIPLICATE - Other instructions on reverse side

1. Type of Well

☐ Oil Well ☒ Gas Well ☐ Other

2. Name of Operator

OXY USA WTP Limited Partnership

192463

3a. Address

P.O. Box 50250, Midland, TX 79710-0250

3b. Phone No. (include area code)

432-685-5717

4. Location of Well (Footage, Sec., T., R., M., or Survey Description)

SL - 1980 FSL 1980 FWL NESW(K) Sec 23 T20S R28E

PP - 1975 FSL 2016 FWL NESW(K) Sec 23 T20S R28E

TL - 1862 FSL 770 FEL NESE(I) Sec 23 T20S R28E

5. Lease Serial No.

NM8941

6. If Indian, Allottee or Tribe Name

7. If Unit or CA/Agreement, Name and/or No.

8. Well Name and No.

Government Z Com #1

9. API Well No.

30-015-21242

10. Field and Pool, or Exploratory Area

Burton Flat Wolfcamp, North

11. County or Parish, State

Eddy NM

12. CHECK APPROPRIATE BOX(ES) TO INDICATE NATURE OF NOTICE, REPORT, OR OTHER DATA

TYPE OF SUBMISSION

- ☒ Notice of Intent
☐ Subsequent Report
☐ Final Abandonment Notice

TYPE OF ACTION

- | | | | |
|---|---|--|---|
| <input type="checkbox"/> Acidize | <input type="checkbox"/> Deepen | <input type="checkbox"/> Production (Start/Resume) | <input type="checkbox"/> Water Shut-Off |
| <input type="checkbox"/> Alter Casing | <input type="checkbox"/> Fracture Treat | <input type="checkbox"/> Reclamation | <input type="checkbox"/> Well Integrity |
| <input type="checkbox"/> Casing Repair | <input type="checkbox"/> New Construction | <input type="checkbox"/> Recomplete | <input checked="" type="checkbox"/> Other <u>Remove RPB</u> |
| <input type="checkbox"/> Change Plans | <input type="checkbox"/> Plug and Abandon | <input type="checkbox"/> Temporarily Abandon | <u>Open up vertical</u> |
| <input type="checkbox"/> Convert to Injection | <input type="checkbox"/> Plug Back | <input type="checkbox"/> Water Disposal | <u>section</u> |

13. Describe Proposed or Completed Operation (clearly state all pertinent details, including estimated starting date of any proposed work and approximate duration thereof. If the proposal is to deepen directionally or recompleate horizontally, give subsurface locations and measured and true vertical depths of all pertinent markers and zones. Attach the Bond under which the work will be performed or provide the Bond No. on file with BLM/BIA. Required subsequent reports shall be filed within 30 days following completion of the involved operations. If the operation results in a multiple completion or recompleation in a new interval, a Form 3160-4 shall be filed once testing has been completed. Final Abandonment Notices shall be filed only after all requirements, including reclamation, have been completed, and the operator has determined that the final site is ready for final inspection.)

1. Check location for hazardous conditions and ensure well is dead.
2. MI and RU DDP. ND wellhead and NU BOP.
3. POOH w/ R&P. Inspect rods and pump for damage when POOH.
4. POOH w/ 2 3/8" production tubing scanning pipe out of hole. LD any bad joints. Notify engineer of any paraffin or scale on equipment (inside and outside)
5. RU wireline retrieving tool and RIH to 8798' and latch onto whipstock and POOH.
6. PU and RIH with 2 3/8" tubing and RBP pulling tool and wash sand off RBP. Latch RBP set at 8808' and POOH and LD.
7. RIH with 2 3/8" tubing and wash sand off RBP. Latch 2nd RBP set at 9100' and POOH and LD.
8. RIH w/ production equipment.
9. RD DDP. and PWOP.

14. I hereby certify that the foregoing is true and correct
Name (Printed/Typed)

David Stewart

Title

Sr. Regulatory Analyst

Date

4/22/00

THIS SPACE FOR FEDERAL OR STATE OFFICE USE

Approved by

Title

Date

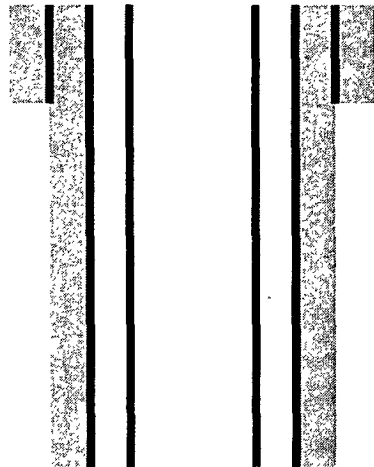
Conditions of approval, if any, are attached. Approval of this notice does not warrant or certify that the applicant holds legal or equitable title to those rights in the subject lease which would entitle the applicant to conduct operations thereon.

Office

Accepted for record - NMOCD

Title 18 U.S.C. Section 1001, and Title 43 U.S.C. Section 1212, makes it a crime for any person knowingly and willfully to make to any department or agency of the United States any false, fictitious or fraudulent statements or representations as to any matter within its jurisdiction.

OXY USA WTP LP - Current
Government Z #1
API No. 30-015-21242



17-1/2" hole @ 625'
13-3/8" csg @ 625'
w/625sx-TOC-Surf-Circ

12-1/4" hole @ 3008'
9-5/8" csg @ 3008'
w/1200sx-TOC-Surf-Circ

Whipstock to 8790'
RBP @ 9100' CIBP @ 8808'
Wlfcmp perfs @ 9219-9303'

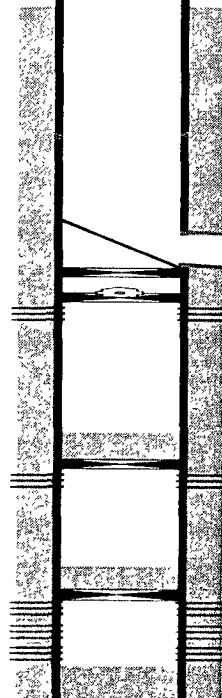
1996-CIBP @ 10050' w/ 4sx
Strawn Perfs @ 10135-10141'

1996-CIBP @ 10950' w/ 4sx

Morrow Perfs @ 11052-11348'

Kickoff @ +/- 8800'

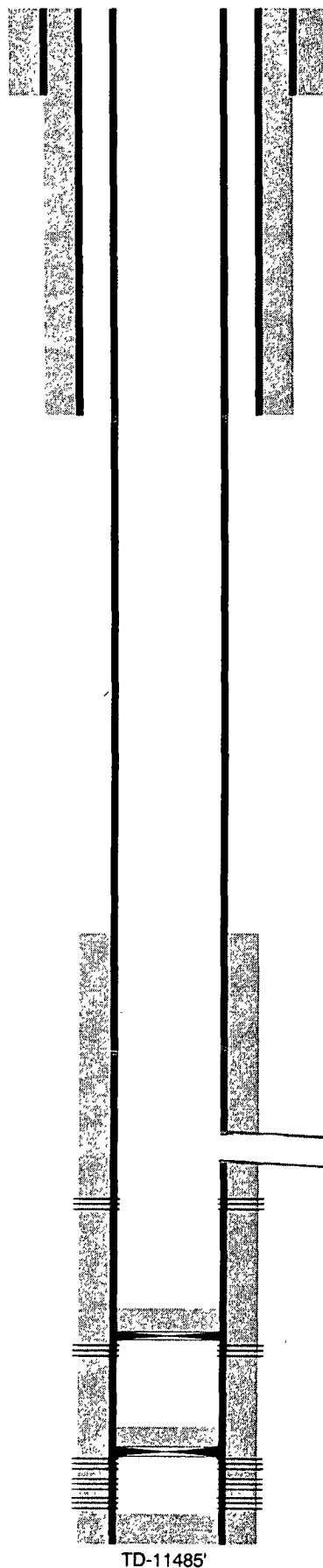
TMD-11547' TVD-9299'



TD-11485'

8-3/4" hole @ 11485'
5-1/2" csg @ 11485'
w/900sx-TOC-8120'-TS

OXY USA WTP LP - Proposed
Government Z #1
API No. 30-015-21242



17-1/2" hole @ 625'
13-3/8" csg @ 625'
w/625sx-TOC-Surf-Circ

12-1/4" hole @ 3008'
9-5/8" csg @ 3008'
w/1200sx-TOC-Surf-Circ

Kickoff @ +/- 8800'

Wlfcmp perfs @ 9219-9303'

TMD-11547' TVD-9299'

1996-CIBP @ 10050' w/ 4sx
Strawn Perfs @ 10135-10141'

1996-CIBP @ 10950' w/ 4sx

Morrow Perfs @ 11052-11348'

8-3/4" hole @ 11485'
5-1/2" csg @ 11485'
w/900sx-TOC-8120'-TS

TD-11485'